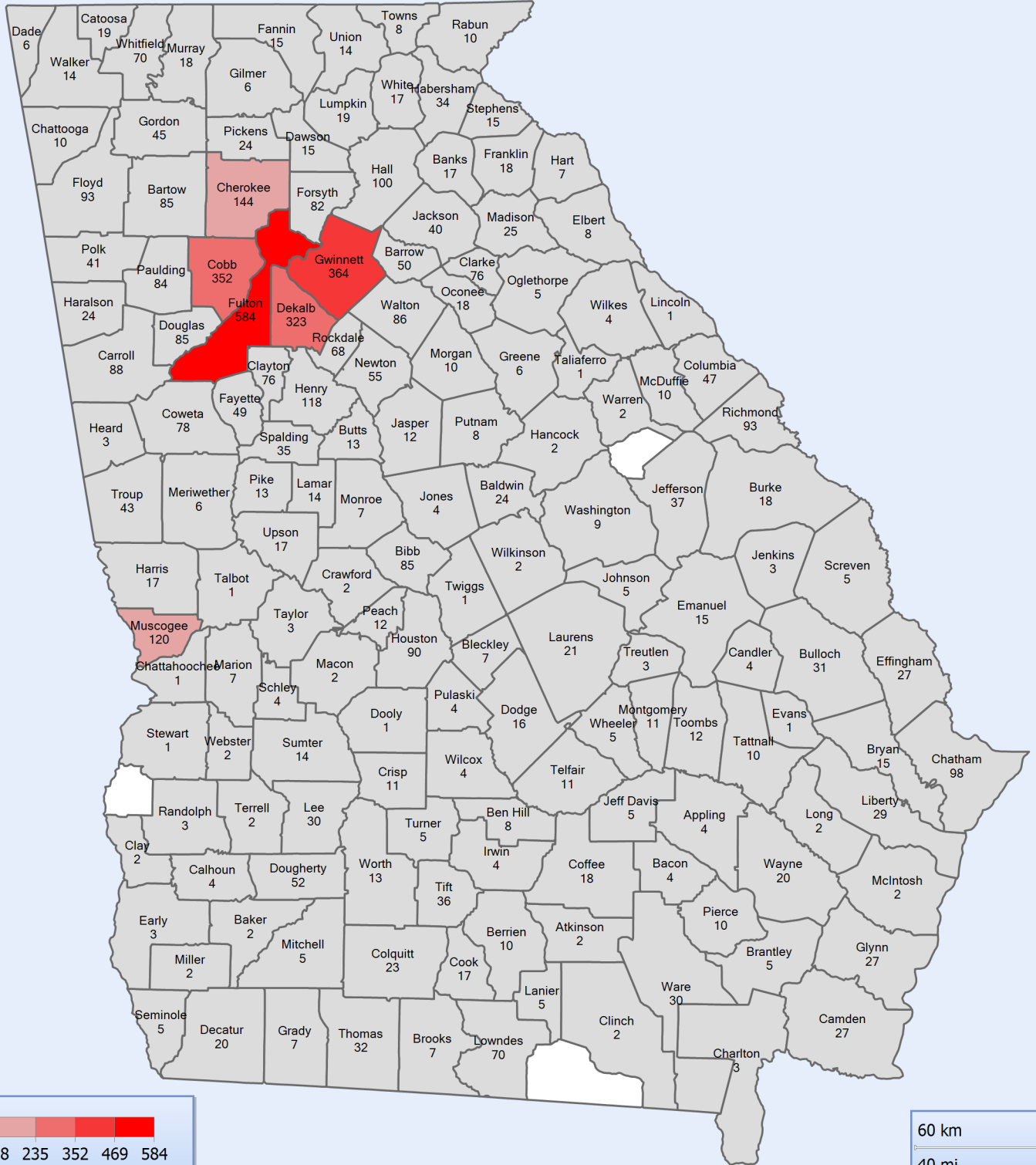


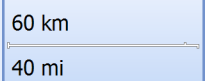

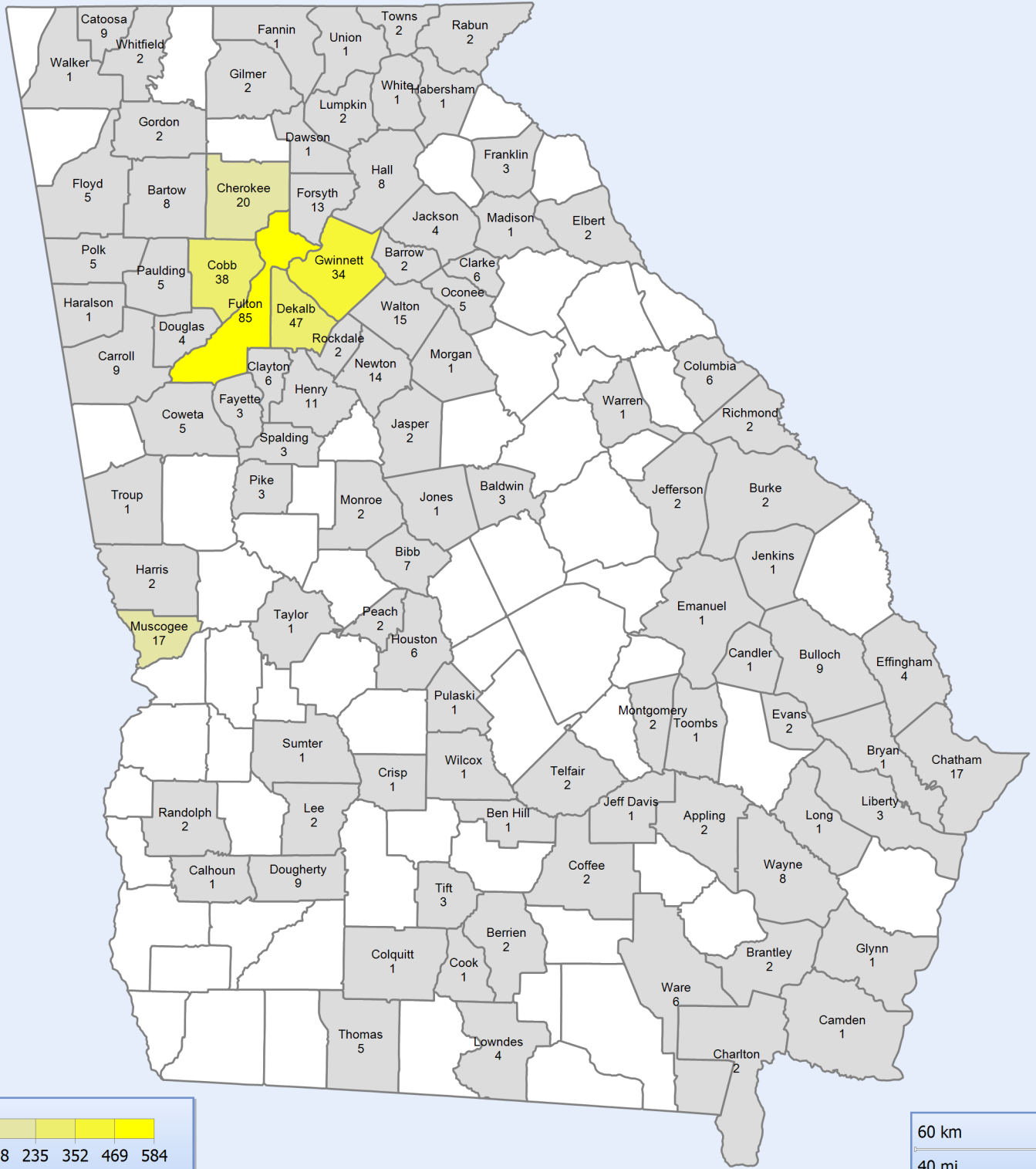
Georgia Poison Center

Human Exposure Calls by County



Georgia Poison Center

Information Requests



Georgia Poison Center

County	Population	Exposures	Exposures per 1,000 people	Info Requests	Info Requests per 1,000 people
Anoka		1	0.0000	0	0.0000
Baltimore		1	0.0000	0	0.0000
Clayton	259,424	76	106.9292	6	8.4418
Clinch	6,798	2	107.3845	0	0.0000
Evans	11,000	1	33.1818	2	66.3636
Harris	32,024	17	193.7609	2	22.7954
Polk	41,475	41	360.8198	5	44.0024
Teller		1	0.0000	0	0.0000
Treutlen	6,885	3	159.0414	0	0.0000
Worth	21,679	13	218.8754	0	0.0000
Allegany		1	0.0000	0	0.0000
Calhoun	6,694	4	218.1058	1	54.5264
Chesterfield		1	0.0000	0	0.0000
Cobb	688,078	352	186.7230	38	20.1576
Dade	16,633	6	131.6660	0	0.0000
Davidson		4	0.0000	0	0.0000
Dixie		1	0.0000	0	0.0000
Genesee		1	0.0000	1	0.0000
Hernando		1	0.0000	0	0.0000
Humboldt		1	0.0000	0	0.0000
Jenkins	8,340	3	131.2950	1	43.7650
Lubbock		1	0.0000	0	0.0000
McDuffie	21,875	10	166.8571	0	0.0000
Onslow		4	0.0000	0	0.0000
Peach	27,695	12	158.1513	2	26.3585
Pinal		1	0.0000	0	0.0000
Saint Clair		1	0.0000	0	0.0000
Toombs	27,223	12	160.8934	1	13.4078
Wabash		1	0.0000	0	0.0000
White	27,144	17	228.5956	1	13.4468
Wyoming		1	0.0000	0	0.0000
Albany		2	0.0000	0	0.0000
Allegheny		2	0.0000	0	0.0000
Atkinson	8,375	2	87.1642	0	0.0000
Berkeley		2	0.0000	0	0.0000
Comal		1	0.0000	0	0.0000
Denton		2	0.0000	0	0.0000

Georgia Poison Center

County	Population	Exposures	Exposures per 1,000 people	Info Requests	Info Requests per 1,000 people
District of Columbia		2	0.0000	0	0.0000
Fulton	920,581	584	231.5494	85	33.7015
Heard	11,834	3	92.5300	0	0.0000
Jeff Davis	15,068	5	121.1176	1	24.2235
Lanier	10,078	5	181.0875	0	0.0000
Latah		1	0.0000	0	0.0000
Licking		1	0.0000	0	0.0000
McIntosh	14,333	2	50.9314	0	0.0000
Mercer		0	0.0000	1	0.0000
Meriwether	21,992	6	99.5817	0	0.0000
Middlesex		4	0.0000	0	0.0000
Orange		6	0.0000	1	0.0000
Osceola		1	0.0000	0	0.0000
Shawnee		1	0.0000	0	0.0000
Taliaferro	1,717	1	212.5801	0	0.0000
Troup	67,044	43	234.1000	1	5.4442
Van Wert		1	0.0000	0	0.0000
Walker	68,756	14	74.3208	1	5.3086
Webster	2,799	2	260.8074	0	0.0000
Appling	18,236	4	80.0614	2	40.0307
Bacon	11,096	4	131.5789	0	0.0000
Barbour		1	0.0000	0	0.0000
Candler	10,998	4	132.7514	1	33.1879
Chenango		1	0.0000	0	0.0000
Cumberland		7	0.0000	0	0.0000
Dallas		3	0.0000	1	0.0000
Darlington		1	0.0000	0	0.0000
Delaware		1	0.0000	0	0.0000
Dooly	14,918	1	24.4671	0	0.0000
Hancock	9,429	2	77.4207	0	0.0000
Horry		1	0.0000	0	0.0000
Kane		1	0.0000	0	0.0000
Lafayette		2	0.0000	0	0.0000
Lincoln	7,996	1	45.6478	0	0.0000
Linn		1	0.0000	0	0.0000
Lowndes	109,233	70	233.9037	4	13.3659
Lumpkin	29,966	19	231.4290	2	24.3609

Georgia Poison Center

County	Population	Exposures	Exposures per 1,000 people	Info Requests	Info Requests per 1,000 people
Maury		2	0.0000	0	0.0000
Miller	6,125	2	119.1837	0	0.0000
Mobile		1	0.0000	0	0.0000
Onondaga		2	0.0000	0	0.0000
Pulaski	12,010	4	121.5654	1	30.3913
Raleigh		1	0.0000	0	0.0000
Stewart	6,058	1	60.2509	0	0.0000
Washington	21,187	9	155.0479	0	0.0000
Wheeler	7,421	5	245.9237	0	0.0000
Wilcox	9,255	4	157.7526	1	39.4381
Alachua		1	0.0000	0	0.0000
Brantley	18,411	5	99.1255	2	39.6502
Broome		1	0.0000	0	0.0000
Charlton	12,171	3	89.9680	2	59.9786
Clark		1	0.0000	1	0.0000
Collier		1	0.0000	0	0.0000
Collin		3	0.0000	0	0.0000
Dougherty	94,565	52	200.7085	9	34.7380
Early	11,008	3	99.4731	0	0.0000
Gordon	55,186	45	297.6298	2	13.2280
Grady	25,011	7	102.1551	0	0.0000
Iredell		2	0.0000	0	0.0000
Kenton		1	0.0000	0	0.0000
Miami-Dade		2	0.0000	0	0.0000
Montezuma		0	0.0000	1	0.0000
Okaloosa		2	0.0000	0	0.0000
Pike	17,869	13	265.5437	3	61.2793
Placer		1	0.0000	0	0.0000
Prince William		2	0.0000	0	0.0000
Richland		7	0.0000	0	0.0000
Seminole	8,729	5	209.0732	0	0.0000
Simpson		1	0.0000	0	0.0000
Stephens	26,175	15	209.1691	0	0.0000
Steuben		1	0.0000	0	0.0000
Twiggs	9,023	1	40.4522	0	0.0000
UNKNOWN		370	0.0000	109	0.0000
Alexandria City		1	0.0000	0	0.0000

Georgia Poison Center

County	Population	Exposures	Exposures per 1,000 people	Info Requests	Info Requests per 1,000 people
Bossier		1	0.0000	0	0.0000
Bryan	30,233	15	181.0935	1	12.0729
Charlotte		1	0.0000	0	0.0000
Dale		1	0.0000	0	0.0000
Dekalb	691,893	323	170.3948	47	24.7943
Denver		3	0.0000	0	0.0000
Dunn		1	0.0000	0	0.0000
Elmore		2	0.0000	0	0.0000
Escambia		4	0.0000	0	0.0000
Fayette	106,567	49	167.8287	3	10.2752
Floyd	96,317	93	352.4300	5	18.9478
Gaston		3	0.0000	0	0.0000
Greene	15,994	6	136.9263	0	0.0000
Howard		1	0.0000	0	0.0000
Kanawha		1	0.0000	0	0.0000
Lenoir		1	0.0000	0	0.0000
Los Angeles		9	0.0000	1	0.0000
Marshall		1	0.0000	0	0.0000
Mecklenburg		10	0.0000	0	0.0000
Nash		1	0.0000	0	0.0000
Nassau		3	0.0000	1	0.0000
Pinellas		1	0.0000	1	0.0000
Thomas	44,720	32	261.1807	5	40.8095
Baker	3,451	2	211.5329	0	0.0000
Banks	18,395	17	337.3199	0	0.0000
Bexar		4	0.0000	0	0.0000
Bleckley	13,063	7	195.5906	0	0.0000
Boone		1	0.0000	0	0.0000
Brooks	16,243	7	157.2985	0	0.0000
Bulloch	70,217	31	161.1433	9	46.7835
Cullman		1	0.0000	0	0.0000
De Soto		1	0.0000	0	0.0000
Dodge	21,796	16	267.9391	0	0.0000
Fairfield		2	0.0000	0	0.0000
Habersham	43,041	34	288.3297	1	8.4803
Honolulu		1	0.0000	0	0.0000
Kitsap		1	0.0000	0	0.0000

Georgia Poison Center

County	Population	Exposures	Exposures per 1,000 people	Info Requests	Info Requests per 1,000 people
Lorain		1	0.0000	0	0.0000
Madison	28,120	25	324.5021	1	12.9801
Moore		3	0.0000	0	0.0000
Muscogee	189,885	120	230.6659	17	32.6777
San Francisco		0	0.0000	1	0.0000
Screven	14,593	5	125.0600	0	0.0000
Sonoma		1	0.0000	0	0.0000
Swain		1	0.0000	0	0.0000
Westchester		2	0.0000	0	0.0000
Yellowstone		1	0.0000	0	0.0000
Bay		1	0.0000	0	0.0000
Boulder		2	0.0000	1	0.0000
Broward		2	0.0000	4	0.0000
Cabarrus		2	0.0000	0	0.0000
Catoosa	63,942	19	108.4577	9	51.3747
Colquitt	45,498	23	184.5136	1	8.0223
Crawford	12,630	2	57.7989	0	0.0000
Effingham	52,250	27	188.6124	4	27.9426
Florence		3	0.0000	0	0.0000
King		4	0.0000	0	0.0000
Liberty	63,453	29	166.8164	3	17.2569
Louisa		1	0.0000	0	0.0000
Russell		16	0.0000	0	0.0000
Schley	5,010	4	291.4172	0	0.0000
Sumter	32,819	14	155.7025	1	11.1216
Thurston		2	0.0000	0	0.0000
Tulsa		1	0.0000	0	0.0000
Vanderburgh		2	0.0000	0	0.0000
Wake		2	0.0000	0	0.0000
Ware	36,312	30	301.5532	6	60.3106
Wichita		1	0.0000	0	0.0000
Yavapai		1	0.0000	0	0.0000
Anderson		1	0.0000	0	0.0000
Austin		1	0.0000	0	0.0000
Broomfield		1	0.0000	0	0.0000
Caldwell		1	0.0000	1	0.0000
Calvert		1	0.0000	0	0.0000

Georgia Poison Center

County	Population	Exposures	Exposures per 1,000 people	Info Requests	Info Requests per 1,000 people
Charleston		4	0.0000	0	0.0000
Cherokee	214,346	144	245.2110	20	34.0571
Contra Costa		1	0.0000	0	0.0000
Duval		6	0.0000	0	0.0000
Galveston		1	0.0000	0	0.0000
Haralson	28,780	24	304.3780	1	12.6824
Hennepin		3	0.0000	0	0.0000
Henry	203,922	118	211.2082	11	19.6889
Leavenworth		1	0.0000	1	0.0000
Livingston		1	0.0000	0	0.0000
Loudon		1	0.0000	0	0.0000
Norfolk City		2	0.0000	0	0.0000
Orleans		0	0.0000	1	0.0000
Palm Beach		3	0.0000	1	0.0000
Pasco		2	0.0000	0	0.0000
Philadelphia		2	0.0000	0	0.0000
Pickens	29,431	24	297.6453	0	0.0000
Randolph	7,719	3	141.8578	2	94.5718
Suffolk		2	0.0000	0	0.0000
Upson	27,153	17	228.5199	0	0.0000
Wilkes	10,593	4	137.8269	0	0.0000
Williams		1	0.0000	0	0.0000
Williamson		4	0.0000	1	0.0000
Wood		1	0.0000	0	0.0000
		1	0.0000	6	0.0000
Buncombe		2	0.0000	0	0.0000
Carroll	110,527	88	290.6077	9	29.7212
Clackamas		1	0.0000	0	0.0000
Colleton		0	0.0000	1	0.0000
Covington		1	0.0000	0	0.0000
Durham		3	0.0000	0	0.0000
Forsyth	175,511	82	170.5306	13	27.0353
Franklin	22,084	18	297.5005	3	49.5834
Gilmer	28,292	6	77.4070	2	25.8023
Irwin	9,538	4	153.0719	0	0.0000
Johnson	9,980	5	182.8657	0	0.0000
Lamar	18,317	14	278.9758	0	0.0000

Georgia Poison Center

County	Population	Exposures	Exposures per 1,000 people	Info Requests	Info Requests per 1,000 people
Laurens	48,434	21	158.2566	0	0.0000
Okmulgee		1	0.0000	0	0.0000
Pender		1	0.0000	1	0.0000
Rabun	16,726	10	218.2231	2	43.6446
Saint Johns		1	0.0000	1	0.0000
Salt Lake		1	0.0000	0	0.0000
Santa Rosa		4	0.0000	0	0.0000
Solano		1	0.0000	0	0.0000
Winston		0	0.0000	1	0.0000
Worcester		1	0.0000	0	0.0000
Carteret		3	0.0000	0	0.0000
Cole		1	0.0000	0	0.0000
Columbia	124,053	47	138.2877	6	17.6537
Cook	17,212	17	360.5043	1	21.2061
Crisp	23,439	11	171.2957	1	15.5723
Currituck		1	0.0000	0	0.0000
Dawson	22,330	15	245.1858	1	16.3457
Duplin		1	0.0000	0	0.0000
Giles		0	0.0000	1	0.0000
Guilford		2	0.0000	1	0.0000
Houston	139,900	90	234.8106	6	15.6540
Jones	28,669	4	50.9261	1	12.7315
Monroe	21,757	7	117.4335	2	33.5524
Montgomery	9,123	11	440.0965	2	80.0175
Morgan	17,868	10	204.2758	1	20.4276
Murray	39,628	18	165.7919	0	0.0000
Oconee	32,808	18	200.2560	5	55.6267
Queens		1	0.0000	0	0.0000
Sacramento		2	0.0000	0	0.0000
Sarasota		1	0.0000	0	0.0000
Ventura		1	0.0000	0	0.0000
Barrow	69,367	50	263.0934	2	10.5237
Bell		4	0.0000	0	0.0000
Bibb	155,547	85	199.4574	7	16.4259
Brown		3	0.0000	1	0.0000
Butte		1	0.0000	0	0.0000
Christian		1	0.0000	0	0.0000

Georgia Poison Center

County	Population	Exposures	Exposures per 1,000 people	Info Requests	Info Requests per 1,000 people
Clarke	116,714	76	237.6750	6	18.7638
Gwinnett	805,321	364	164.9777	34	15.4100
Highlands		1	0.0000	0	0.0000
Jackson	60,485	40	241.3822	4	24.1382
Lake		2	0.0000	0	0.0000
Marion	8,742	7	292.2672	0	0.0000
Newton	99,598	55	201.5603	14	51.3063
Outagamie		1	0.0000	0	0.0000
Putnam	21,218	8	137.6190	0	0.0000
Riverside		2	0.0000	0	0.0000
Tattnall	25,520	10	143.0251	0	0.0000
Taylor	8,906	3	122.9508	1	40.9836
Towns	10,421	8	280.2034	2	70.0509
Vigo		1	0.0000	0	0.0000
Virginia Beach City		1	0.0000	0	0.0000
Volusia		2	0.0000	0	0.0000
Washtenaw		1	0.0000	0	0.0000
Windham		3	0.0000	0	0.0000
Aiken		9	0.0000	1	0.0000
Baltimore City		1	0.0000	0	0.0000
Brevard		2	0.0000	0	0.0000
Burlington		3	0.0000	1	0.0000
Butts	23,655	13	200.5918	0	0.0000
Chambers		2	0.0000	0	0.0000
Chattooga	26,015	10	140.3037	0	0.0000
El Paso		9	0.0000	0	0.0000
Elbert	20,166	8	144.7982	2	36.1995
Fannin	23,682	15	231.1882	1	15.4125
Geary		2	0.0000	0	0.0000
Hall	179,684	100	203.1344	8	16.2508
Hardin		1	0.0000	0	0.0000
Hawaii		1	0.0000	0	0.0000
Lee	28,298	30	386.9531	2	25.7969
Long	14,464	2	50.4701	1	25.2351
New Hanover		1	0.0000	0	0.0000
Pierce	18,758	10	194.5836	0	0.0000
Roanoke City		1	0.0000	0	0.0000

Georgia Poison Center

County	Population	Exposures	Exposures per 1,000 people	Info Requests	Info Requests per 1,000 people
Robeson		1	0.0000	2	0.0000
San Diego		4	0.0000	0	0.0000
Scotland		1	0.0000	0	0.0000
Shiawassee		1	0.0000	0	0.0000
Travis		1	0.0000	0	0.0000
Turner	8,930	5	204.3673	0	0.0000
Walton	83,768	86	374.7254	15	65.3591
Wayne	30,099	20	242.5330	8	97.0132
Arapahoe		2	0.0000	0	0.0000
Berrien	19,286	10	189.2565	2	37.8513
Chatham	265,128	98	134.9160	17	23.4038
Clay	3,183	2	229.3434	0	0.0000
Coffee	42,356	18	155.1138	2	17.2349
Comanche		1	0.0000	0	0.0000
Costilla		2	0.0000	0	0.0000
Faulkner		1	0.0000	0	0.0000
Glynn	79,626	27	123.7661	1	4.5839
Greenville		3	0.0000	0	0.0000
Hart	25,213	7	101.3366	0	0.0000
Jasper	13,960	12	313.7536	2	52.2923
Kent		1	0.0000	0	0.0000
New York		2	0.0000	1	0.0000
Paulding	142,324	84	215.4240	5	12.8229
Perry		1	0.0000	0	0.0000
Richmond	200,549	93	169.2604	2	3.6400
Rowan		0	0.0000	1	0.0000
Spalding	64,073	35	199.3820	3	17.0899
Telfair	16,500	11	243.3333	2	44.2424
Terrell	9,315	2	78.3682	0	0.0000
Union	21,356	14	239.2770	1	17.0912
Wilkinson	9,563	2	76.3359	0	0.0000
Baldwin	45,720	24	191.6010	3	23.9501
Bannock		1	0.0000	0	0.0000
Bartow	100,157	85	309.7637	8	29.1542
Ben Hill	17,634	8	165.5892	1	20.6987
Benton		3	0.0000	0	0.0000
Blount		3	0.0000	1	0.0000

Georgia Poison Center

County	Population	Exposures	Exposures per 1,000 people	Info Requests	Info Requests per 1,000 people
Camden	50,513	27	195.0983	1	7.2259
Chattahoochee	11,267	1	32.3955	0	0.0000
Clinton		1	0.0000	0	0.0000
Cuyahoga		1	0.0000	0	0.0000
Emanuel	22,598	15	242.2781	1	16.1519
Erie		3	0.0000	0	0.0000
Essex		2	0.0000	0	0.0000
Hamilton		10	0.0000	2	0.0000
Jefferson	16,930	37	797.6964	2	43.1187
Loudoun		1	0.0000	0	0.0000
Maricopa		5	0.0000	0	0.0000
Mitchell	23,498	5	77.6662	0	0.0000
Oglethorpe	14,899	5	122.4914	0	0.0000
Saint Marys		1	0.0000	0	0.0000
San Bernardino		1	0.0000	0	0.0000
San Joaquin		2	0.0000	0	0.0000
Sarpy		1	0.0000	1	0.0000
Spartanburg		1	0.0000	0	0.0000
Stafford		1	0.0000	0	0.0000
Tarrant		1	0.0000	0	0.0000
Tift	40,118	36	327.5338	3	27.2945
Tom Green		1	0.0000	0	0.0000
Whitfield	102,599	70	249.0278	2	7.1151
Wythe		1	0.0000	0	0.0000
Alameda		1	0.0000	0	0.0000
Anne Arundel		1	0.0000	0	0.0000
Beaufort		1	0.0000	0	0.0000
Burke	23,316	18	281.7808	2	31.3090
Charles		1	0.0000	0	0.0000
Coweta	127,317	78	223.6151	5	14.3343
De Kalb		2	0.0000	1	0.0000
Decatur	27,842	20	262.1938	0	0.0000
Douglas	132,403	85	234.3225	4	11.0269
Goochland		0	0.0000	1	0.0000
Kings		3	0.0000	0	0.0000
Macon	14,740	2	49.5251	0	0.0000
Rockdale	85,215	68	291.2633	2	8.5666

Georgia Poison Center

County	Population	Exposures	Exposures per 1,000 people	Info Requests	Info Requests per 1,000 people
Shelby		5	0.0000	2	0.0000
Talbot	6,865	1	53.1682	0	0.0000
Warren	5,834	2	125.1286	1	62.5643
Yuba		1	0.0000	1	0.0000
Totals	9,673,457	6,058	228.5812	714	26.9407