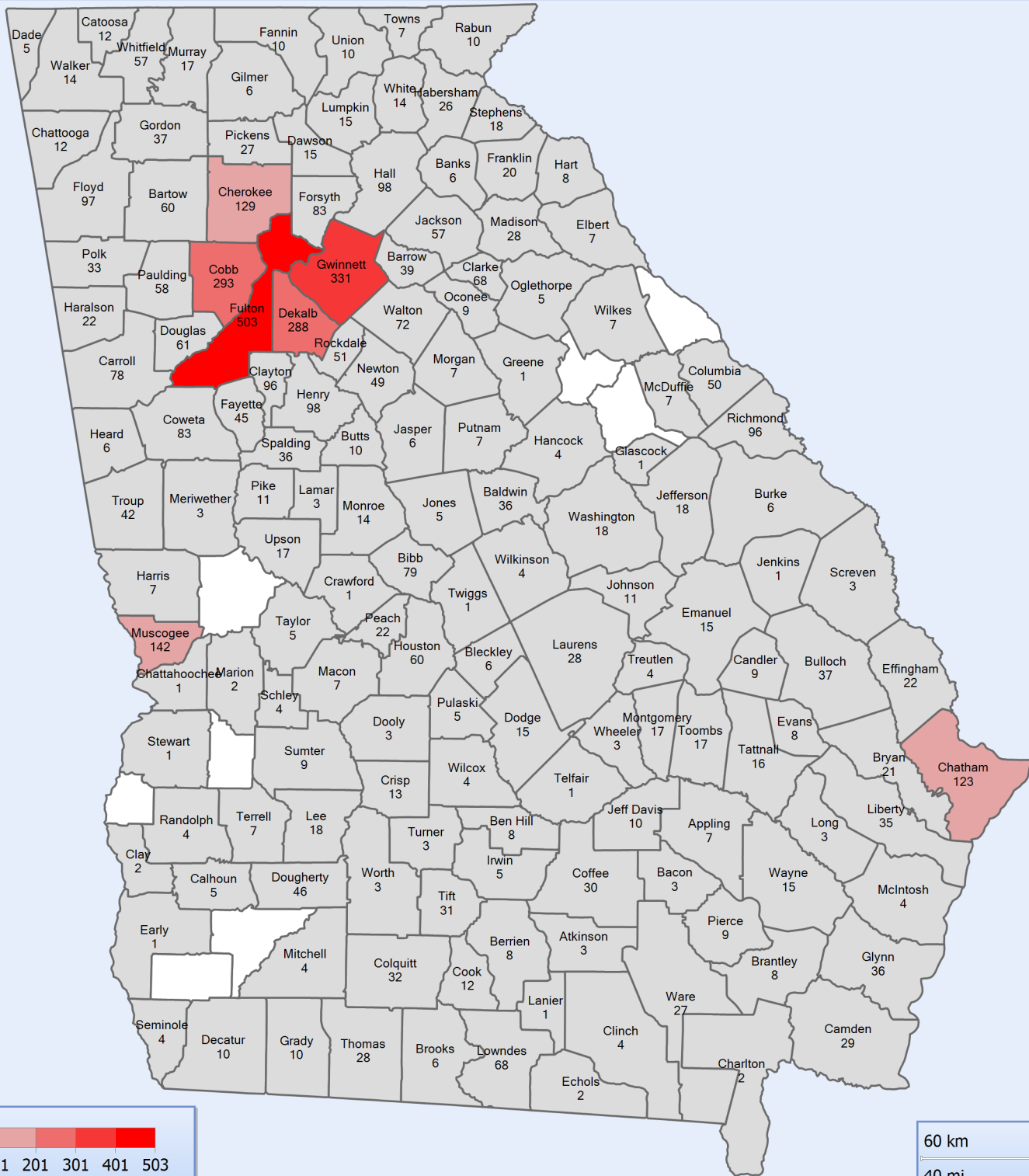


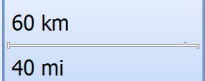
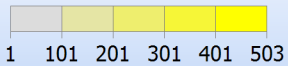
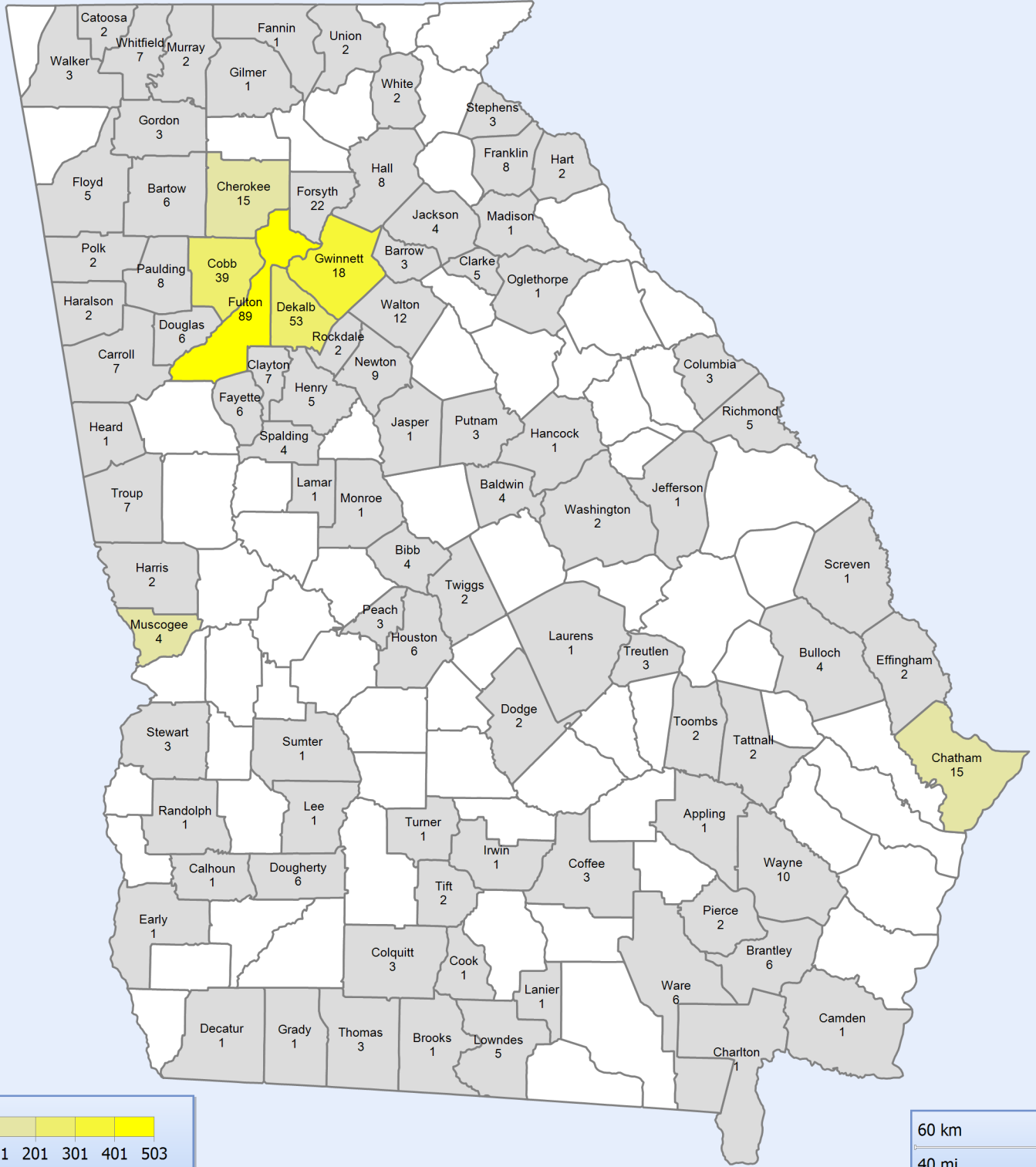
Georgia Poison Center

Human Exposure Calls by County



Georgia Poison Center

Information Requests



Georgia Poison Center

County	Population	Exposures	Exposures per 1,000 people	Info Requests	Info Requests per 1,000 people
Aiken		5	0.0000	2	0.0000
Brevard		4	0.0000	0	0.0000
Butts	23,655	10	5.1434	0	0.0000
Chambers		5	0.0000	1	0.0000
Chattooga	26,015	12	5.6121	0	0.0000
El Paso		5	0.0000	0	0.0000
Elbert	20,166	7	4.2233	0	0.0000
Fannin	23,682	10	5.1375	1	0.5138
Geary		3	0.0000	0	0.0000
Hall	179,684	98	6.6357	8	0.5417
Lee	28,298	18	7.7391	1	0.4299
Long	14,464	3	2.5235	0	0.0000
Pierce	18,758	9	5.8375	2	1.2972
Pitt		1	0.0000	0	0.0000
Robeson		1	0.0000	0	0.0000
Sagadahoc		1	0.0000	0	0.0000
San Diego		6	0.0000	0	0.0000
Spencer		1	0.0000	0	0.0000
Travis		1	0.0000	0	0.0000
Turner	8,930	3	4.0873	1	1.3624
Walton	83,768	72	10.4575	12	1.7429
Wayne	30,099	15	6.0633	10	4.0422
Alexandria City		1	0.0000	0	0.0000
Arlington		1	0.0000	0	0.0000
Bryan	30,233	21	8.4510	0	0.0000
Charlotte		1	0.0000	0	0.0000
Craven		1	0.0000	0	0.0000
Dale		1	0.0000	0	0.0000
Dekalb	691,893	288	5.0644	53	0.9320
Denver		2	0.0000	0	0.0000
Escambia		1	0.0000	0	0.0000
Fayette	106,567	45	5.1376	6	0.6850
Floyd	96,317	97	12.2529	5	0.6316
Gaston		2	0.0000	0	0.0000
Greene	15,994	1	0.7607	0	0.0000
Kewaunee		1	0.0000	0	0.0000
Los Angeles		6	0.0000	2	0.0000

Georgia Poison Center

County	Population	Exposures	Exposures per 1,000 people	Info Requests	Info Requests per 1,000 people
Mecklenburg		10	0.0000	0	0.0000
Mississippi		1	0.0000	0	0.0000
Napa		1	0.0000	0	0.0000
Nash		2	0.0000	0	0.0000
Northumberland		1	0.0000	0	0.0000
Nueces		2	0.0000	0	0.0000
Pinellas		4	0.0000	1	0.0000
Tangipahoa		1	0.0000	0	0.0000
Thomas	44,720	28	7.6178	3	0.8162
Tuolumne		1	0.0000	0	0.0000
Wyandotte		1	0.0000	0	0.0000
Alachua		2	0.0000	1	0.0000
Bradley		1	0.0000	0	0.0000
Brantley	18,411	8	5.2867	6	3.9650
Charlton	12,171	2	1.9993	1	0.9996
Clark		2	0.0000	0	0.0000
Collin		3	0.0000	1	0.0000
Dougherty	94,565	46	5.9183	6	0.7720
Dyer		1	0.0000	0	0.0000
Early	11,008	1	1.1053	1	1.1053
Gordon	55,186	37	8.1573	3	0.6614
Grady	25,011	10	4.8645	1	0.4865
Graves		1	0.0000	0	0.0000
Grayson		1	0.0000	0	0.0000
Gregg		1	0.0000	0	0.0000
Iredell		1	0.0000	0	0.0000
Miami-Dade		1	0.0000	0	0.0000
Okaloosa		4	0.0000	0	0.0000
Payne		0	0.0000	1	0.0000
Pike	17,869	11	7.4897	0	0.0000
Placer		1	0.0000	0	0.0000
Richland		2	0.0000	0	0.0000
Seminole	8,729	4	5.5753	0	0.0000
Stanislaus		1	0.0000	0	0.0000
Stephens	26,175	18	8.3668	3	1.3945
Twiggs	9,023	1	1.3484	2	2.6968
UNKNOWN		322	0.0000	109	0.0000

Georgia Poison Center

County	Population	Exposures	Exposures per 1,000 people	Info Requests	Info Requests per 1,000 people
Utah		1	0.0000	0	0.0000
Baltimore		0	0.0000	1	0.0000
Caddo		1	0.0000	0	0.0000
Catahoula		1	0.0000	0	0.0000
Clayton	259,424	96	4.5023	7	0.3283
Clinch	6,798	4	7.1590	0	0.0000
Evans	11,000	8	8.8485	0	0.0000
Harris	32,024	7	2.6595	2	0.7598
Lancaster		1	0.0000	0	0.0000
Laramie		1	0.0000	0	0.0000
Polk	41,475	33	9.6805	2	0.5867
Prince Georges		2	0.0000	0	0.0000
Pueblo		1	0.0000	0	0.0000
Saline		1	0.0000	0	0.0000
Treutlen	6,885	4	7.0685	3	5.3014
Worth	21,679	3	1.6837	0	0.0000
Acadia		1	0.0000	0	0.0000
Atkinson	8,375	3	4.3582	0	0.0000
Berkeley		2	0.0000	0	0.0000
Bernalillo		2	0.0000	0	0.0000
Chautauqua		1	0.0000	0	0.0000
Chester		1	0.0000	0	0.0000
Cleveland		1	0.0000	0	0.0000
District of Columbia		5	0.0000	0	0.0000
Fairfax City		1	0.0000	0	0.0000
Fulton	920,581	503	6.6478	89	1.1762
Garrett		1	0.0000	0	0.0000
Geneva		1	0.0000	0	0.0000
Glascocock	3,082	1	3.9477	0	0.0000
Harrison		1	0.0000	0	0.0000
Heard	11,834	6	6.1687	1	1.0281
James City		1	0.0000	0	0.0000
Jeff Davis	15,068	10	8.0745	0	0.0000
Lanier	10,078	1	1.2073	1	1.2073
Lewis		1	0.0000	0	0.0000
McIntosh	14,333	4	3.3954	0	0.0000
Meriwether	21,992	3	1.6597	0	0.0000

Georgia Poison Center

County	Population	Exposures	Exposures per 1,000 people	Info Requests	Info Requests per 1,000 people
Middlesex		2	0.0000	0	0.0000
Orange		7	0.0000	0	0.0000
Ouachita		1	0.0000	0	0.0000
Saint Thomas		2	0.0000	0	0.0000
San Luis Obispo		2	0.0000	0	0.0000
Sevier		1	0.0000	0	0.0000
Troup	67,044	42	7.6219	7	1.2703
Walker	68,756	14	2.4774	3	0.5309
Alameda		1	0.0000	0	0.0000
Anne Arundel		1	0.0000	0	0.0000
Beaufort		1	0.0000	2	0.0000
Burke	23,316	6	3.1309	0	0.0000
Coweta	127,317	83	7.9316	0	0.0000
Decatur	27,842	10	4.3699	1	0.4370
Douglas	132,403	61	5.6054	6	0.5513
Echols	4,034	2	6.0321	0	0.0000
Henderson		1	0.0000	0	0.0000
Macon	14,740	7	5.7779	0	0.0000
Minnehaha		1	0.0000	0	0.0000
Ocean		1	0.0000	0	0.0000
Pasquotank		1	0.0000	0	0.0000
Rockdale	85,215	51	7.2816	2	0.2856
Shelby		6	0.0000	0	0.0000
Yuba		1	0.0000	0	0.0000
Anderson		3	0.0000	0	0.0000
Caldwell		2	0.0000	0	0.0000
Cameron		1	0.0000	0	0.0000
Charleston		3	0.0000	1	0.0000
Cherokee	214,346	129	7.3223	15	0.8514
Contra Costa		4	0.0000	0	0.0000
Duval		5	0.0000	0	0.0000
Greenwood		1	0.0000	0	0.0000
Haralson	28,780	22	9.3004	2	0.8455
Hennepin		1	0.0000	0	0.0000
Henry	203,922	98	5.8470	5	0.2983
Hunterdon		1	0.0000	0	0.0000
Island		1	0.0000	0	0.0000

Georgia Poison Center

County	Population	Exposures	Exposures per 1,000 people	Info Requests	Info Requests per 1,000 people
Leavenworth		2	0.0000	0	0.0000
Palm Beach		3	0.0000	1	0.0000
Pasco		1	0.0000	0	0.0000
Philadelphia		1	0.0000	0	0.0000
Pickens	29,431	27	11.1617	0	0.0000
Poquoson City		1	0.0000	1	0.0000
Randolph	7,719	4	6.3048	1	1.5762
Suffolk		0	0.0000	2	0.0000
Upson	27,153	17	7.6173	0	0.0000
Washoe		1	0.0000	0	0.0000
West Baton Rouge		1	0.0000	0	0.0000
Weston		1	0.0000	0	0.0000
Wilkes	10,593	7	8.0399	0	0.0000
Williams		1	0.0000	0	0.0000
Wood		1	0.0000	0	0.0000
Allen		0	0.0000	1	0.0000
Appling	18,236	7	4.6702	1	0.6672
Bacon	11,096	3	3.2895	0	0.0000
Berkshire		1	0.0000	0	0.0000
Cambria		1	0.0000	0	0.0000
Candler	10,998	9	9.9564	0	0.0000
Cannon		1	0.0000	0	0.0000
Cumberland		6	0.0000	1	0.0000
Dallas		2	0.0000	0	0.0000
Delaware		1	0.0000	0	0.0000
Dooly	14,918	3	2.4467	0	0.0000
El Dorado		3	0.0000	0	0.0000
Hancock	9,429	4	5.1614	1	1.2903
Horry		1	0.0000	0	0.0000
Linn		2	0.0000	0	0.0000
Lowndes	109,233	68	7.5740	5	0.5569
Lumpkin	29,966	15	6.0902	0	0.0000
Mobile		1	0.0000	0	0.0000
Pulaski	12,010	5	5.0652	0	0.0000
Ramsey		1	0.0000	0	0.0000
Stewart	6,058	1	2.0084	3	6.0251
Tippecanoe		2	0.0000	2	0.0000

Georgia Poison Center

County	Population	Exposures	Exposures per 1,000 people	Info Requests	Info Requests per 1,000 people
Washington	21,187	18	10.3365	2	1.1485
Wheeler	7,421	3	4.9185	0	0.0000
Wilcox	9,255	4	5.2584	0	0.0000
Bucks		1	0.0000	0	0.0000
Cabell		1	0.0000	0	0.0000
Calhoun	6,694	5	9.0877	1	1.8175
Cobb	688,078	293	5.1809	39	0.6896
Dade	16,633	5	3.6574	0	0.0000
Davidson		5	0.0000	0	0.0000
Dixie		1	0.0000	0	0.0000
Jenkins	8,340	1	1.4588	0	0.0000
Marin		1	0.0000	0	0.0000
McDuffie	21,875	7	3.8933	0	0.0000
Onslow		1	0.0000	0	0.0000
Peach	27,695	22	9.6648	3	1.3179
Saint Clair		1	0.0000	0	0.0000
Saint Croix		1	0.0000	0	0.0000
Scott		1	0.0000	0	0.0000
Toombs	27,223	17	7.5977	2	0.8939
White	27,144	14	6.2752	2	0.8965
Beaver		1	0.0000	0	0.0000
Carteret		1	0.0000	0	0.0000
Catawba		1	0.0000	0	0.0000
Columbia	124,053	50	4.9038	3	0.2942
Cook	17,212	12	8.4825	1	0.7069
Crisp	23,439	13	6.7480	0	0.0000
Currituck		2	0.0000	0	0.0000
Dawson	22,330	15	8.1729	0	0.0000
Dona Ana		1	0.0000	0	0.0000
Fort Bend		3	0.0000	0	0.0000
Guilford		6	0.0000	2	0.0000
Houston	139,900	60	5.2180	6	0.5218
Jones	28,669	5	2.1219	0	0.0000
Lexington		0	0.0000	1	0.0000
Monroe	21,757	14	7.8289	1	0.5592
Montgomery	9,123	17	22.6716	0	0.0000
Morgan	17,868	7	4.7664	0	0.0000

Georgia Poison Center

County	Population	Exposures	Exposures per 1,000 people	Info Requests	Info Requests per 1,000 people
Murray	39,628	17	5.2194	2	0.6140
New London		1	0.0000	0	0.0000
Oconee	32,808	9	3.3376	0	0.0000
Queens		1	0.0000	0	0.0000
Ripley		1	0.0000	0	0.0000
Rockingham		0	0.0000	1	0.0000
Sacramento		1	0.0000	0	0.0000
Sarasota		2	0.0000	0	0.0000
Wilson		3	0.0000	0	0.0000
Alamance		1	0.0000	0	0.0000
Banks	18,395	6	3.9685	0	0.0000
Bleckley	13,063	6	5.5883	0	0.0000
Boone		3	0.0000	0	0.0000
Brooks	16,243	6	4.4942	1	0.7490
Brunswick		2	0.0000	0	0.0000
Bulloch	70,217	37	6.4111	4	0.6931
De Soto		1	0.0000	0	0.0000
Dodge	21,796	15	8.3731	2	1.1164
Fairfield		1	0.0000	0	0.0000
Habersham	43,041	26	7.3496	0	0.0000
Hartford		1	0.0000	0	0.0000
Holt		1	0.0000	0	0.0000
Honolulu		2	0.0000	0	0.0000
Knox		3	0.0000	1	0.0000
Madison	28,120	28	12.1147	1	0.4327
Moore		1	0.0000	0	0.0000
Muscogee	189,885	142	9.0985	4	0.2563
Oklahoma		1	0.0000	0	0.0000
Potter		1	0.0000	0	0.0000
Richmond City		1	0.0000	0	0.0000
Screven	14,593	3	2.5012	1	0.8337
Swain		1	0.0000	0	0.0000
Buncombe		2	0.0000	0	0.0000
Cache		1	0.0000	0	0.0000
Carroll	110,527	78	8.5861	7	0.7706
Colleton		1	0.0000	0	0.0000
Du Page		1	0.0000	0	0.0000

Georgia Poison Center

County	Population	Exposures	Exposures per 1,000 people	Info Requests	Info Requests per 1,000 people
Durham		2	0.0000	0	0.0000
Edgefield		1	0.0000	0	0.0000
Forsyth	175,511	83	5.7537	22	1.5251
Franklin	22,084	20	11.0185	8	4.4074
Gilmer	28,292	6	2.5802	1	0.4300
Hillsborough		5	0.0000	1	0.0000
Irwin	9,538	5	6.3780	1	1.2756
Johnson	9,980	11	13.4102	0	0.0000
Lamar	18,317	3	1.9927	1	0.6642
Laurens	48,434	28	7.0336	1	0.2512
Lucas		1	0.0000	0	0.0000
Porter		1	0.0000	0	0.0000
Rabun	16,726	10	7.2741	0	0.0000
Saint Tammany		1	0.0000	0	0.0000
Salt Lake		2	0.0000	0	0.0000
Santa Rosa		1	0.0000	0	0.0000
Summit		0	0.0000	1	0.0000
Worcester		1	0.0000	0	0.0000
York		3	0.0000	0	0.0000
Adams		2	0.0000	1	0.0000
Arapahoe		1	0.0000	0	0.0000
Berrien	19,286	8	5.0468	0	0.0000
Chatham	265,128	123	5.6444	15	0.6883
Clay	3,183	2	7.6448	0	0.0000
Coffee	42,356	30	8.6174	3	0.8617
Comanche		1	0.0000	0	0.0000
Fairfax		1	0.0000	0	0.0000
Glynn	79,626	36	5.5007	0	0.0000
Greenville		1	0.0000	0	0.0000
Hampton City		2	0.0000	0	0.0000
Harford		1	0.0000	0	0.0000
Hart	25,213	8	3.8604	2	0.9651
Indian River		1	0.0000	1	0.0000
Jasper	13,960	6	5.2292	1	0.8715
Muskegon		1	0.0000	0	0.0000
New York		1	0.0000	1	0.0000
Paulding	142,324	58	4.9582	8	0.6839

Georgia Poison Center

County	Population	Exposures	Exposures per 1,000 people	Info Requests	Info Requests per 1,000 people
Richmond	200,549	96	5.8240	5	0.3033
Rowan		0	0.0000	1	0.0000
Santa Clara		1	0.0000	0	0.0000
Saratoga		1	0.0000	0	0.0000
Spalding	64,073	36	6.8360	4	0.7596
Tallapoosa		2	0.0000	0	0.0000
Telfair	16,500	1	0.7374	0	0.0000
Terrell	9,315	7	9.1430	0	0.0000
Union	21,356	10	5.6971	2	1.1394
Wilkinson	9,563	4	5.0891	0	0.0000
Broward		1	0.0000	0	0.0000
Cabarrus		2	0.0000	0	0.0000
Catoosa	63,942	12	2.2833	2	0.3806
Colquitt	45,498	32	8.5572	3	0.8022
Crawford	12,630	1	0.9633	0	0.0000
Effingham	52,250	22	5.1228	2	0.4657
Halifax		1	0.0000	0	0.0000
Kern		0	0.0000	1	0.0000
King		6	0.0000	1	0.0000
Liberty	63,453	35	6.7110	0	0.0000
Mason		1	0.0000	0	0.0000
Matanuska Susitna		1	0.0000	0	0.0000
Portsmouth City		2	0.0000	0	0.0000
Rockcastle		1	0.0000	0	0.0000
Russell		6	0.0000	1	0.0000
Schley	5,010	4	9.7139	0	0.0000
Sumter	32,819	9	3.3365	1	0.3707
Tulsa		2	0.0000	0	0.0000
Wake		5	0.0000	0	0.0000
Ware	36,312	27	9.0466	6	2.0104
Baldwin	45,720	36	9.5801	4	1.0645
Bartow	100,157	60	7.2886	6	0.7289
Ben Hill	17,634	8	5.5196	0	0.0000
Blount		2	0.0000	0	0.0000
Camden	50,513	29	6.9850	1	0.2409
Chattahoochee	11,267	1	1.0798	0	0.0000
Cuyahoga		1	0.0000	0	0.0000

Georgia Poison Center

County	Population	Exposures	Exposures per 1,000 people	Info Requests	Info Requests per 1,000 people
Emanuel	22,598	15	8.0759	0	0.0000
Erie		1	0.0000	0	0.0000
Hamilton		8	0.0000	0	0.0000
Hampton		1	0.0000	0	0.0000
Jefferson	16,930	18	12.9356	1	0.7186
Loudoun		4	0.0000	0	0.0000
Maricopa		6	0.0000	1	0.0000
Mitchell	23,498	4	2.0711	0	0.0000
Navajo		1	0.0000	0	0.0000
Newport News City		0	0.0000	1	0.0000
Oglethorpe	14,899	5	4.0830	1	0.8166
San Joaquin		2	0.0000	0	0.0000
Spartanburg		6	0.0000	5	0.0000
Stafford		1	0.0000	0	0.0000
Tarrant		1	0.0000	1	0.0000
Tift	40,118	31	9.4014	2	0.6065
Tom Green		1	0.0000	0	0.0000
Unicoi		1	0.0000	0	0.0000
Whitfield	102,599	57	6.7593	7	0.8301
Barrow	69,367	39	6.8404	3	0.5262
Bell		2	0.0000	0	0.0000
Bibb	155,547	79	6.1793	4	0.3129
Champaign		1	0.0000	0	0.0000
Chesapeake City		1	0.0000	0	0.0000
Clarke	116,714	68	7.0886	5	0.5212
Gwinnett	805,321	331	5.0007	18	0.2719
Hampden		1	0.0000	0	0.0000
Jackson	60,485	57	11.4657	4	0.8046
Lake		2	0.0000	0	0.0000
Marion	8,742	2	2.7835	0	0.0000
Newton	99,598	49	5.9857	9	1.0994
Putnam	21,218	7	4.0139	3	1.7202
Riverside		1	0.0000	0	0.0000
Rutherford		3	0.0000	0	0.0000
Tattnall	25,520	16	7.6280	2	0.9535
Taylor	8,906	5	6.8306	0	0.0000
Terrebonne		2	0.0000	0	0.0000

Georgia Poison Center

County	Population	Exposures	Exposures per 1,000 people	Info Requests	Info Requests per 1,000 people
Towns	10,421	7	8.1726	0	0.0000
Virginia Beach City		1	0.0000	0	0.0000
Volusia		1	0.0000	0	0.0000
Washtenaw		2	0.0000	0	0.0000
Windham		1	0.0000	0	0.0000
Totals	9,645,786	5,578	7.0358	674	0.8501