
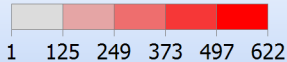
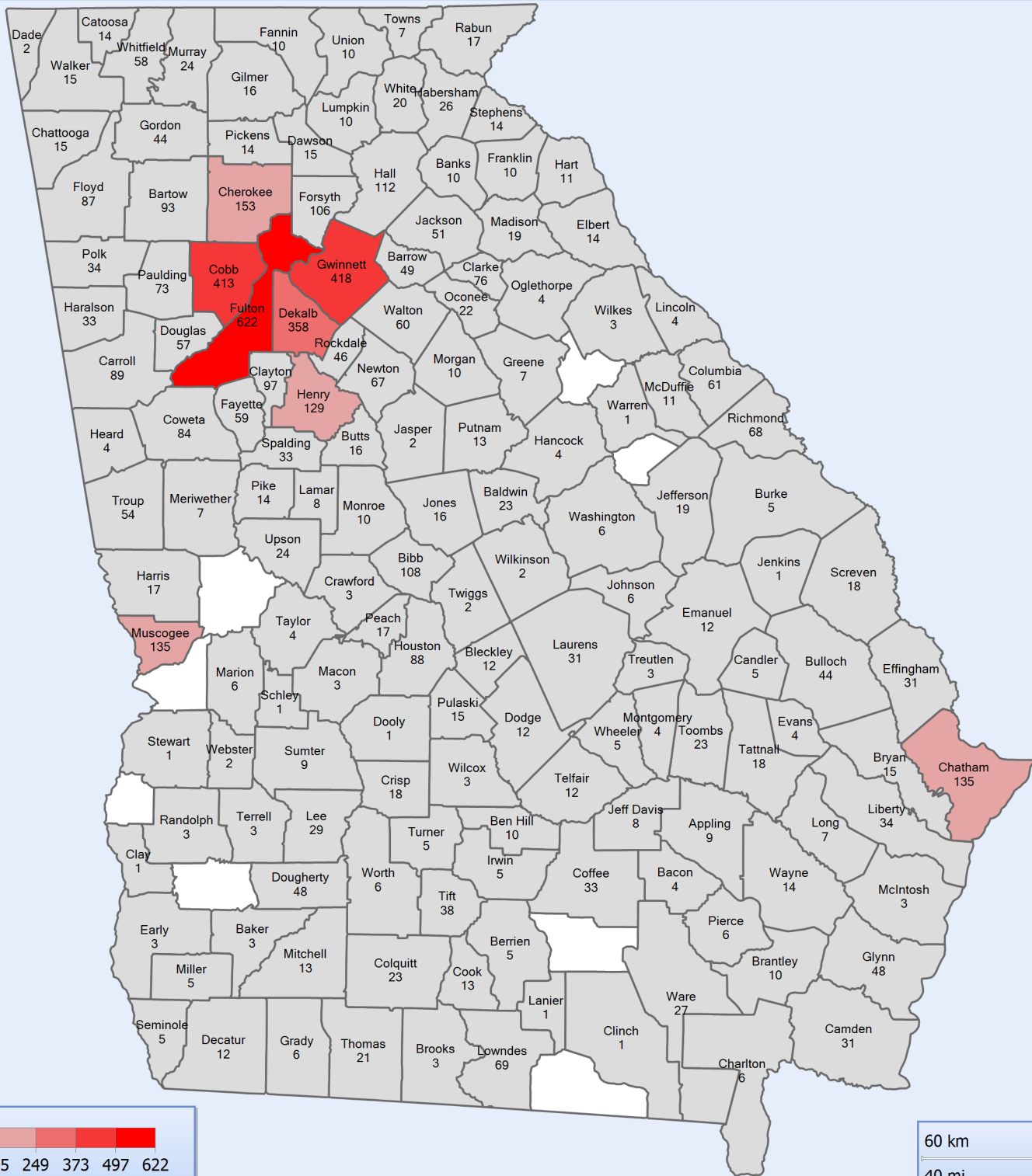


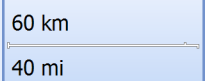

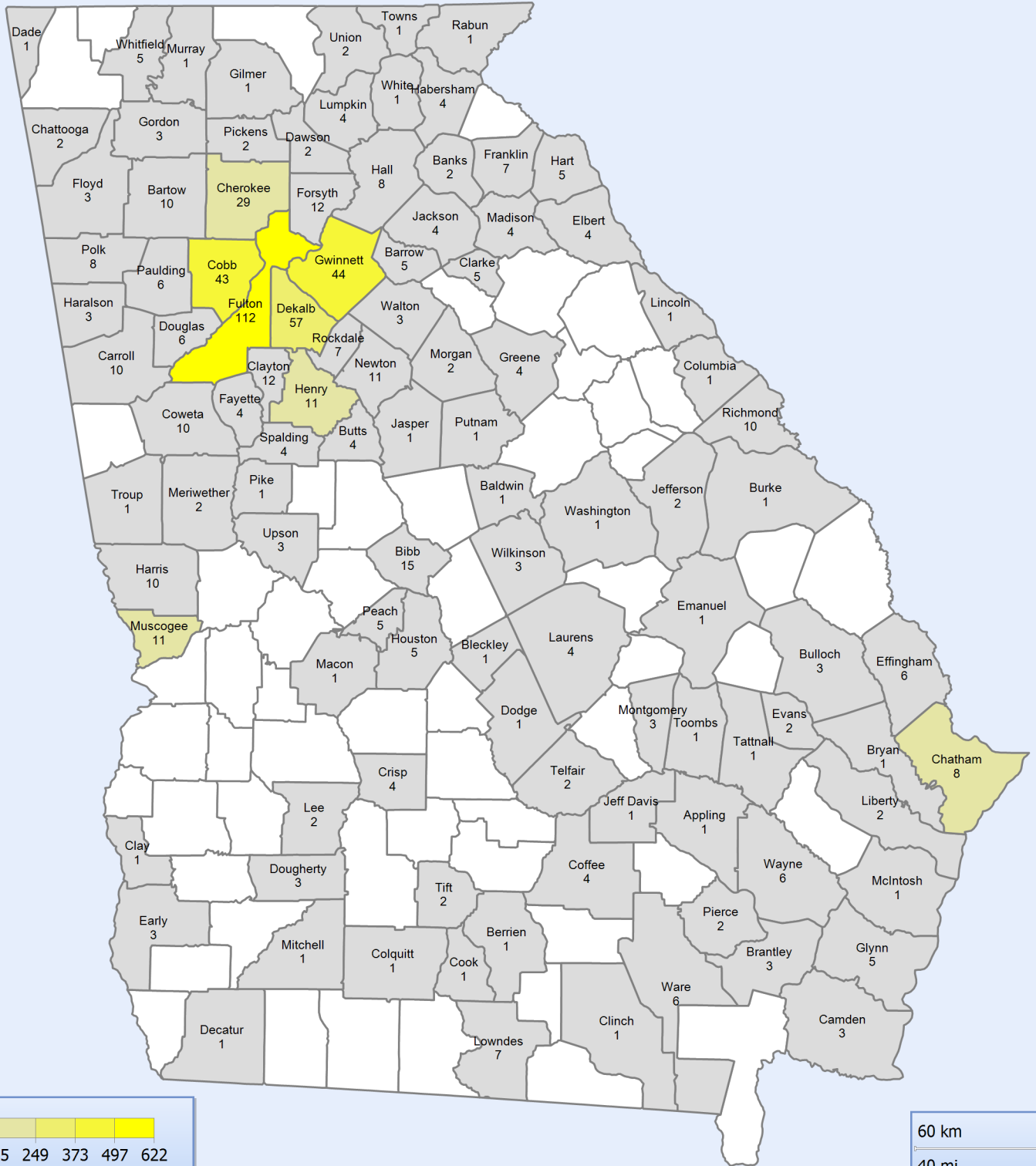
Georgia Poison Center

Human Exposure Calls by County



Georgia Poison Center

Information Requests



Georgia Poison Center

County	Population	Exposures	Exposures per 1,000 people	Info Requests	Info Requests per 1,000 people
		1	0.0000	0	0.0000
Baltimore		2	0.0000	1	0.0000
Cass		1	0.0000	0	0.0000
Clayton	259,424	97	4.4024	12	0.5446
Clinch	6,798	1	1.7320	1	1.7320
Evans	11,000	4	4.2815	2	2.1408
Harris	32,024	17	6.2504	10	3.6767
Itawamba		0	0.0000	1	0.0000
Limestone		1	0.0000	0	0.0000
Polk	41,475	34	9.6521	8	2.2711
Prince Georges		1	0.0000	0	0.0000
Treutlen	6,885	3	5.1304	0	0.0000
Wexford		1	0.0000	0	0.0000
Worth	21,679	6	3.2587	0	0.0000
Allen		2	0.0000	0	0.0000
Appling	18,236	9	5.8109	1	0.6457
Bacon	11,096	4	4.2445	0	0.0000
Butler		1	0.0000	0	0.0000
Candler	10,998	5	5.3529	0	0.0000
Cumberland		6	0.0000	2	0.0000
Dallas		2	0.0000	0	0.0000
Delaware		2	0.0000	0	0.0000
Dooly	14,918	1	0.7893	0	0.0000
Hancock	9,429	4	4.9949	0	0.0000
Harnett		1	0.0000	0	0.0000
Horry		1	0.0000	0	0.0000
La Salle		1	0.0000	0	0.0000
Lafayette		1	0.0000	0	0.0000
Lincoln	7,996	4	5.8900	1	1.4725
Lowndes	109,233	69	7.4375	7	0.7545
Lumpkin	29,966	10	3.9292	4	1.5717
Miller	6,125	5	9.6116	0	0.0000
Mobile		1	0.0000	0	0.0000
Oktibbeha		1	0.0000	0	0.0000
Pulaski	12,010	15	14.7055	0	0.0000
Ramsey		2	0.0000	0	0.0000
Stewart	6,058	1	1.9436	0	0.0000

Georgia Poison Center

County	Population	Exposures	Exposures per 1,000 people	Info Requests	Info Requests per 1,000 people
Sumner		1	0.0000	0	0.0000
Talladega		1	0.0000	0	0.0000
Tippecanoe		2	0.0000	0	0.0000
Washington	21,187	6	3.3344	1	0.5557
Wheeler	7,421	5	7.9330	0	0.0000
Wilcox	9,255	3	3.8166	0	0.0000
Bay		1	0.0000	0	0.0000
Boulder		1	0.0000	1	0.0000
Broward		5	0.0000	0	0.0000
Cabarrus		1	0.0000	0	0.0000
Catoosa	63,942	14	2.5779	0	0.0000
Colquitt	45,498	23	5.9521	1	0.2588
Crawford	12,630	3	2.7967	0	0.0000
Edgecombe		2	0.0000	0	0.0000
Effingham	52,250	31	6.9856	6	1.3521
Halifax		1	0.0000	0	0.0000
Kern		1	0.0000	0	0.0000
King		3	0.0000	0	0.0000
Liberty	63,453	34	6.3090	2	0.3711
Lynchburg City		1	0.0000	0	0.0000
Matanuska Susitna		1	0.0000	0	0.0000
Monterey		1	0.0000	0	0.0000
Peoria		2	0.0000	0	0.0000
Portsmouth City		1	0.0000	0	0.0000
Russell		15	0.0000	0	0.0000
Schley	5,010	1	2.3501	0	0.0000
Sumter	32,819	9	3.2289	0	0.0000
Thurston		1	0.0000	0	0.0000
Tulsa		2	0.0000	0	0.0000
Wake		7	0.0000	0	0.0000
Ware	36,312	27	8.7548	6	1.9455
Alameda		3	0.0000	1	0.0000
Anne Arundel		3	0.0000	0	0.0000
Beaufort		4	0.0000	1	0.0000
Burke	23,316	5	2.5249	1	0.5050
Charles		1	0.0000	0	0.0000
Cochise		1	0.0000	0	0.0000

Georgia Poison Center

County	Population	Exposures	Exposures per 1,000 people	Info Requests	Info Requests per 1,000 people
Coweta	127,317	84	7.7683	10	0.9248
De Kalb		1	0.0000	0	0.0000
Decatur	27,842	12	5.0747	1	0.4229
Douglas	132,403	57	5.0688	6	0.5336
Kings		1	0.0000	1	0.0000
Macon	14,740	3	2.3964	1	0.7988
Manatee		2	0.0000	0	0.0000
Minnehaha		1	0.0000	0	0.0000
Rockdale	85,215	46	6.3558	7	0.9672
Shelby		3	0.0000	0	0.0000
Vernon		1	0.0000	0	0.0000
Warren	5,834	1	2.0182	0	0.0000
Buncombe		5	0.0000	2	0.0000
Carroll	110,527	89	9.4810	10	1.0653
Durham		4	0.0000	0	0.0000
Forsyth	175,511	106	7.1110	12	0.8050
Franklin	22,084	10	5.3315	7	3.7321
Gilmer	28,292	16	6.6587	1	0.4162
Granville		1	0.0000	0	0.0000
Hillsborough		2	0.0000	0	0.0000
Irwin	9,538	5	6.1723	0	0.0000
Johnson	9,980	6	7.0787	0	0.0000
Lamar	18,317	8	5.1424	0	0.0000
Laurens	48,434	31	7.5360	4	0.9724
Lucas		1	0.0000	0	0.0000
Martin		1	0.0000	0	0.0000
Rabun	16,726	17	11.9671	1	0.7039
Saint Johns		1	0.0000	0	0.0000
Saint Louis		2	0.0000	0	0.0000
Salt Lake		1	0.0000	0	0.0000
Summit		2	0.0000	0	0.0000
York		3	0.0000	0	0.0000
Carteret		1	0.0000	0	0.0000
Catawba		1	0.0000	0	0.0000
Cole		1	0.0000	0	0.0000
Columbia	124,053	61	5.7897	1	0.0949
Cook	17,212	13	8.8929	1	0.6841

Georgia Poison Center

County	Population	Exposures	Exposures per 1,000 people	Info Requests	Info Requests per 1,000 people
Crisp	23,439	18	9.0420	4	2.0093
Dawson	22,330	15	7.9092	2	1.0546
Dona Ana		1	0.0000	0	0.0000
Duplin		1	0.0000	1	0.0000
Guilford		3	0.0000	0	0.0000
Hoke		2	0.0000	0	0.0000
Houston	139,900	88	7.4062	5	0.4208
Jones	28,669	16	6.5711	0	0.0000
Macomb		1	0.0000	0	0.0000
Monroe	21,757	10	5.4117	0	0.0000
Montgomery	9,123	4	5.1624	3	3.8718
Morgan	17,868	10	6.5895	2	1.3179
Murray	39,628	24	7.1308	1	0.2971
Oconee	32,808	22	7.8954	0	0.0000
Queens		1	0.0000	0	0.0000
Rockingham		1	0.0000	0	0.0000
Sacramento		1	0.0000	0	0.0000
Scioto		1	0.0000	0	0.0000
Snohomish		1	0.0000	0	0.0000
Alamance		1	0.0000	0	0.0000
Baker	3,451	3	10.2355	0	0.0000
Banks	18,395	10	6.4008	2	1.2802
Bexar		3	0.0000	0	0.0000
Bleckley	13,063	12	10.8161	1	0.9013
Boone		2	0.0000	1	0.0000
Brooks	16,243	3	2.1746	0	0.0000
Brunswick		2	0.0000	0	0.0000
Bulloch	70,217	44	7.3780	3	0.5030
De Soto		0	0.0000	1	0.0000
Dodge	21,796	12	6.4824	1	0.5402
Fairbanks North Star		1	0.0000	0	0.0000
Fairfield		1	0.0000	0	0.0000
Fresno		1	0.0000	0	0.0000
Gem		1	0.0000	0	0.0000
Habersham	43,041	26	7.1125	4	1.0942
Henrico		0	0.0000	1	0.0000
Honolulu		6	0.0000	0	0.0000

Georgia Poison Center

County	Population	Exposures	Exposures per 1,000 people	Info Requests	Info Requests per 1,000 people
Knox		4	0.0000	0	0.0000
La Crosse		1	0.0000	0	0.0000
Leon		3	0.0000	0	0.0000
Madison	28,120	19	7.9555	4	1.6748
Meade		2	0.0000	0	0.0000
Moore		2	0.0000	0	0.0000
Muscogee	189,885	135	8.3709	11	0.6821
Newberry		1	0.0000	0	0.0000
Potter		1	0.0000	0	0.0000
San Francisco		2	0.0000	0	0.0000
Screven	14,593	18	14.5231	0	0.0000
Stark		1	0.0000	0	0.0000
Strafford		1	0.0000	0	0.0000
Westchester		1	0.0000	0	0.0000
Aiken		11	0.0000	4	0.0000
Baltimore City		1	0.0000	0	0.0000
Butts	23,655	16	7.9639	4	1.9910
Chambers		7	0.0000	0	0.0000
Chattooga	26,015	15	6.7889	2	0.9052
El Paso		7	0.0000	1	0.0000
Elbert	20,166	14	8.1741	4	2.3355
Etowah		1	0.0000	0	0.0000
Fannin	23,682	10	4.9718	0	0.0000
Geary		1	0.0000	0	0.0000
Hall	179,684	112	7.3390	8	0.5242
Lee	28,298	29	12.0663	2	0.8322
Long	14,464	7	5.6982	0	0.0000
Pierce	18,758	6	3.7661	2	1.2554
Pitt		1	0.0000	0	0.0000
San Diego		4	0.0000	0	0.0000
Sullivan		1	0.0000	0	0.0000
Travis		3	0.0000	0	0.0000
Turner	8,930	5	6.5925	0	0.0000
Walton	83,768	60	8.4334	3	0.4217
Wayne	30,099	14	5.4766	6	2.3471
Anchorage		2	0.0000	0	0.0000
Avery		1	0.0000	0	0.0000

Georgia Poison Center

County	Population	Exposures	Exposures per 1,000 people	Info Requests	Info Requests per 1,000 people
Baldwin	45,720	23	5.9232	1	0.2575
Bartow	100,157	93	10.9328	10	1.1756
Ben Hill	17,634	10	6.6770	0	0.0000
Camden	50,513	31	7.2259	3	0.6993
Clinton		0	0.0000	1	0.0000
Cuyahoga		1	0.0000	0	0.0000
Emanuel	22,598	12	6.2523	1	0.5210
Hamilton		9	0.0000	3	0.0000
Jefferson	16,930	19	13.2138	2	1.3909
Leake		1	0.0000	0	0.0000
Loudoun		0	0.0000	1	0.0000
Maricopa		5	0.0000	0	0.0000
Marlboro		1	0.0000	1	0.0000
Mitchell	23,498	13	6.5139	1	0.5011
Newport News City		1	0.0000	0	0.0000
Oglethorpe	14,899	4	3.1611	0	0.0000
San Bernardino		2	0.0000	1	0.0000
Sedgwick		2	0.0000	0	0.0000
Spartanburg		1	0.0000	0	0.0000
Stafford		1	0.0000	0	0.0000
Tarrant		2	0.0000	1	0.0000
Tift	40,118	38	11.1526	2	0.5870
Tom Green		1	0.0000	0	0.0000
Whitfield	102,599	58	6.6560	5	0.5738
Anderson		1	0.0000	0	0.0000
Blue Earth		1	0.0000	1	0.0000
Campbell		1	0.0000	0	0.0000
Charleston		4	0.0000	0	0.0000
Cherokee	214,346	153	8.4044	29	1.5930
Dare		0	0.0000	1	0.0000
Duval		5	0.0000	2	0.0000
Galveston		3	0.0000	0	0.0000
Greenwood		1	0.0000	0	0.0000
Haralson	28,780	33	13.5006	3	1.2273
Haywood		1	0.0000	0	0.0000
Hennepin		1	0.0000	0	0.0000
Henry	203,922	129	7.4483	11	0.6351

Georgia Poison Center

County	Population	Exposures	Exposures per 1,000 people	Info Requests	Info Requests per 1,000 people
Kendall		1	0.0000	0	0.0000
McKean		1	0.0000	0	0.0000
Norfolk City		1	0.0000	0	0.0000
Ogemaw		1	0.0000	0	0.0000
Orleans		2	0.0000	0	0.0000
Palm Beach		2	0.0000	0	0.0000
Pickens	29,431	14	5.6009	2	0.8001
Randolph	7,719	3	4.5761	0	0.0000
Suffolk		1	0.0000	0	0.0000
Upton	27,153	24	10.4070	3	1.3009
Wilkes	10,593	3	3.3345	0	0.0000
Williamson		1	0.0000	0	0.0000
Berrien	19,286	5	3.0525	1	0.6105
Chatham	265,128	135	5.9953	8	0.3553
Clay	3,183	1	3.6991	1	3.6991
Coffee	42,356	33	9.1734	4	1.1119
Ector		0	0.0000	1	0.0000
Fairfax		2	0.0000	0	0.0000
Glynn	79,626	48	7.0977	5	0.7393
Greenville		6	0.0000	0	0.0000
Hampton City		1	0.0000	0	0.0000
Hart	25,213	11	5.1369	5	2.3349
Jasper	13,960	2	1.6868	1	0.8434
Kent		1	0.0000	0	0.0000
McLennan		1	0.0000	0	0.0000
Monmouth		2	0.0000	1	0.0000
New York		3	0.0000	0	0.0000
Paulding	142,324	73	6.0392	6	0.4964
Plaquemines		1	0.0000	0	0.0000
Richmond	200,549	68	3.9923	10	0.5871
San Mateo		1	0.0000	0	0.0000
Santa Clara		1	0.0000	0	0.0000
Spalding	64,073	33	6.0642	4	0.7350
Stanly		3	0.0000	0	0.0000
Telfair	16,500	12	8.5630	2	1.4272
Terrell	9,315	3	3.7920	0	0.0000
Union	21,356	10	5.5133	2	1.1027

Georgia Poison Center

County	Population	Exposures	Exposures per 1,000 people	Info Requests	Info Requests per 1,000 people
Wabunsee		1	0.0000	0	0.0000
Wilkinson	9,563	2	2.4624	3	3.6937
Alexandria City		1	0.0000	0	0.0000
Arlington		1	0.0000	0	0.0000
Bryan	30,233	15	5.8417	1	0.3894
Coos		1	0.0000	0	0.0000
Craven		2	0.0000	0	0.0000
Dekalb	691,893	358	6.0922	57	0.9700
Elmore		1	0.0000	0	0.0000
Escambia		2	0.0000	0	0.0000
Fayette	106,567	59	6.5187	4	0.4419
Floyd	96,317	87	10.6352	3	0.3667
Greene	15,994	7	5.1531	4	2.9447
Howard		1	0.0000	0	0.0000
Lenoir		1	0.0000	0	0.0000
Los Angeles		11	0.0000	0	0.0000
Marshall		3	0.0000	0	0.0000
McKenzie		1	0.0000	0	0.0000
Mecklenburg		14	0.0000	1	0.0000
Nantucket		1	0.0000	0	0.0000
Nassau		2	0.0000	0	0.0000
Nueces		1	0.0000	0	0.0000
Park		2	0.0000	0	0.0000
Pinellas		1	0.0000	0	0.0000
Thomas	44,720	21	5.5290	0	0.0000
Bradley		1	0.0000	1	0.0000
Brantley	18,411	10	6.3952	3	1.9186
Calcasieu		1	0.0000	0	0.0000
Charlton	12,171	6	5.8044	0	0.0000
Clark		1	0.0000	0	0.0000
Collin		5	0.0000	0	0.0000
Dougherty	94,565	48	5.9764	3	0.3735
Early	11,008	3	3.2088	3	3.2088
Gibson		1	0.0000	0	0.0000
Gordon	55,186	44	9.3876	3	0.6401
Grady	25,011	6	2.8246	0	0.0000
Grayson		1	0.0000	0	0.0000

Georgia Poison Center

County	Population	Exposures	Exposures per 1,000 people	Info Requests	Info Requests per 1,000 people
Iredell		1	0.0000	1	0.0000
Miami-Dade		3	0.0000	0	0.0000
Okaloosa		2	0.0000	0	0.0000
Pike	17,869	14	9.2248	1	0.6589
Prince William		1	0.0000	0	0.0000
Richland		5	0.0000	0	0.0000
Seminole	8,729	5	6.7443	0	0.0000
Stephens	26,175	14	6.2976	0	0.0000
Tazewell		1	0.0000	0	0.0000
Twiggs	9,023	2	2.6098	0	0.0000
UNKNOWN		299	0.0000	125	0.0000
Utah		2	0.0000	0	0.0000
Cabell		1	0.0000	0	0.0000
Cobb	688,078	413	7.0671	43	0.7358
Dade	16,633	2	1.4158	1	0.7079
Dauphin		1	0.0000	0	0.0000
Davidson		3	0.0000	0	0.0000
Dixie		1	0.0000	1	0.0000
Frederick		1	0.0000	0	0.0000
Genesee		1	0.0000	0	0.0000
Jenkins	8,340	1	1.4118	0	0.0000
Marin		1	0.0000	0	0.0000
McDuffie	21,875	11	5.9207	0	0.0000
Midland		1	0.0000	0	0.0000
Oakland		1	0.0000	0	0.0000
Onslow		2	0.0000	0	0.0000
Peach	27,695	17	7.2273	5	2.1257
Saint Clair		2	0.0000	0	0.0000
Saint Croix		0	0.0000	1	0.0000
Toombs	27,223	23	9.9477	1	0.4325
White	27,144	20	8.6754	1	0.4338
Albany		1	0.0000	0	0.0000
Allegheny		2	0.0000	0	0.0000
Berkeley		2	0.0000	0	0.0000
Bernalillo		1	0.0000	0	0.0000
Clermont		1	0.0000	0	0.0000
Cleveland		1	0.0000	0	0.0000

Georgia Poison Center

County	Population	Exposures	Exposures per 1,000 people	Info Requests	Info Requests per 1,000 people
District of Columbia		2	0.0000	1	0.0000
Dorchester		1	0.0000	0	0.0000
Fulton	920,581	622	7.9554	112	1.4325
Heard	11,834	4	3.9798	0	0.0000
Jeff Davis	15,068	8	6.2512	1	0.7814
Lanier	10,078	1	1.1683	0	0.0000
Larimer		1	0.0000	0	0.0000
Lawrence		2	0.0000	0	0.0000
McIntosh	14,333	3	2.4644	1	0.8215
Mercer		1	0.0000	0	0.0000
Meriwether	21,992	7	3.7477	2	1.0708
Middlesex		5	0.0000	0	0.0000
Orange		10	0.0000	1	0.0000
Pittsburg		1	0.0000	0	0.0000
Platte		1	0.0000	0	0.0000
Saint Louis City		1	0.0000	0	0.0000
Santa Barbara		0	0.0000	1	0.0000
Spotsylvania		1	0.0000	0	0.0000
Troup	67,044	54	9.4834	1	0.1756
Walker	68,756	15	2.5687	0	0.0000
Webster	2,799	2	8.4131	0	0.0000
Whatcom		1	0.0000	0	0.0000
Ada		1	0.0000	0	0.0000
Barnstable		1	0.0000	0	0.0000
Barrow	69,367	49	8.3171	5	0.8487
Bibb	155,547	108	8.1751	15	1.1354
Butte		1	0.0000	0	0.0000
Chesapeake City		0	0.0000	1	0.0000
Christian		1	0.0000	0	0.0000
Clarke	116,714	76	7.6669	5	0.5044
Des Moines		1	0.0000	0	0.0000
Gwinnett	805,321	418	6.1114	44	0.6433
Hampden		1	0.0000	0	0.0000
Jackson	60,485	51	9.9278	4	0.7787
Jessamine		1	0.0000	0	0.0000
Lake		2	0.0000	0	0.0000
Marion	8,742	6	8.0811	0	0.0000

Georgia Poison Center

County	Population	Exposures	Exposures per 1,000 people	Info Requests	Info Requests per 1,000 people
Newton	99,598	67	7.9206	11	1.3004
Putnam	21,218	13	7.2139	1	0.5549
Riverside		4	0.0000	0	0.0000
Rutherford		2	0.0000	0	0.0000
Tattnall	25,520	18	8.3047	1	0.4614
Taylor	8,906	4	5.2882	0	0.0000
Towns	10,421	7	7.9090	1	1.1299
Virginia Beach City		2	0.0000	0	0.0000
Totals	9,638,539	6,337	7.7411	828	1.0115