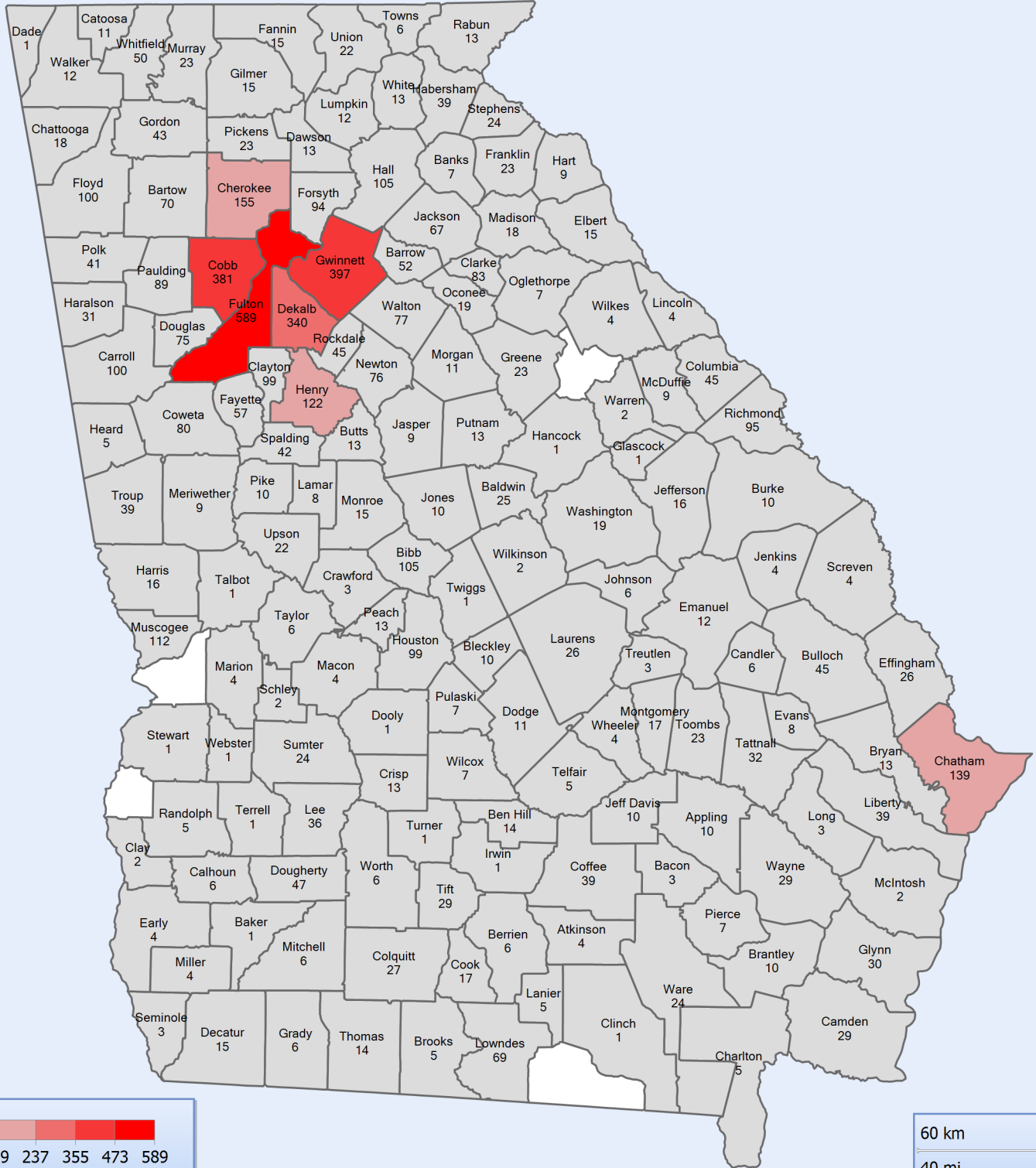


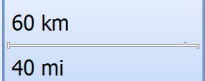
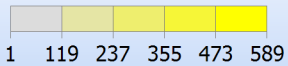
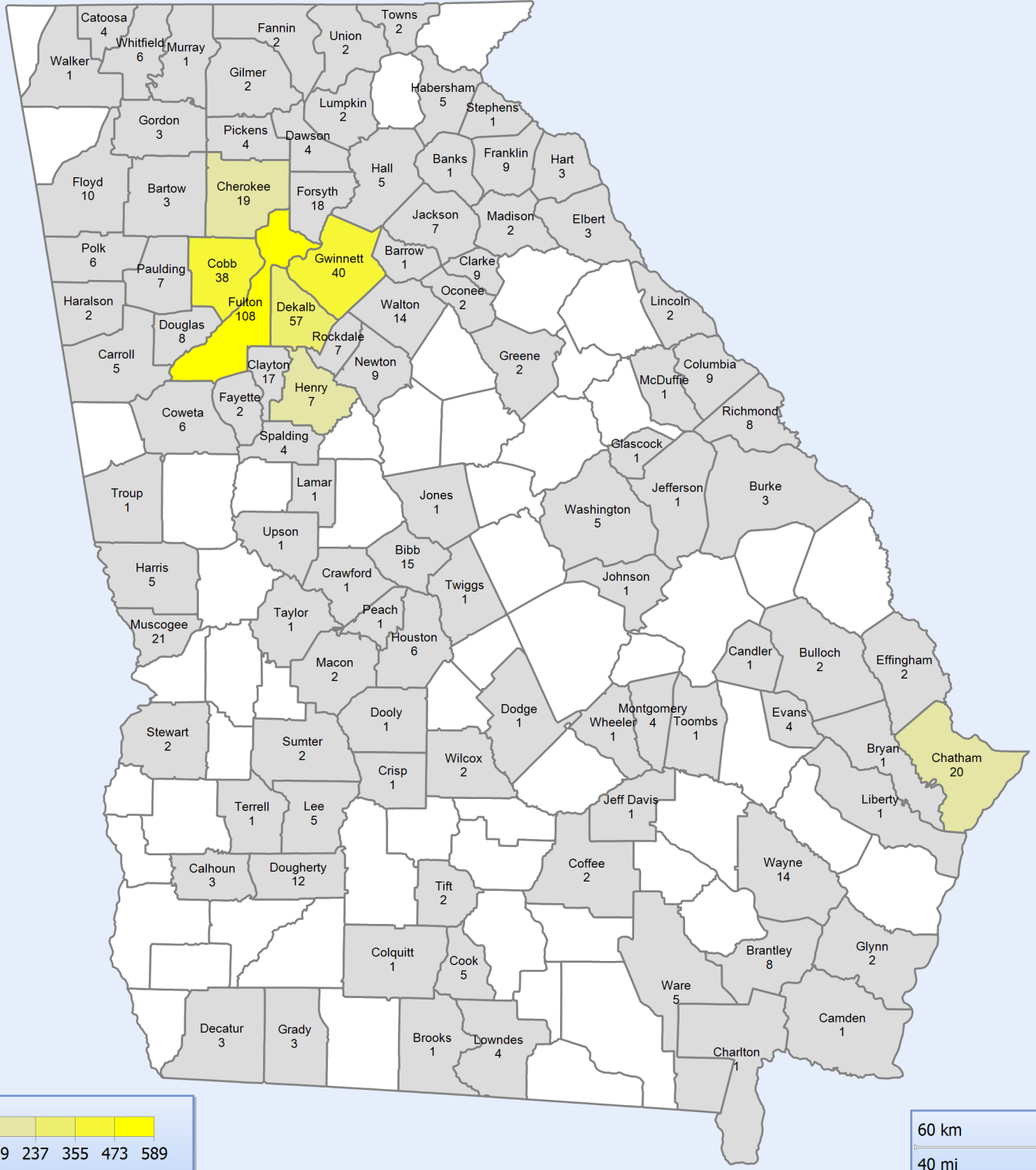
# Georgia Poison Center

## Human Exposures by Call County



# Georgia Poison Center

## Information Requests



# Georgia Poison Center

County	Population	Exposures	Exposures per 1,000 people	Info Requests	Info Requests per 1,000 people
		0	0.0000	6	0.0000
Adams		1	0.0000	1	0.0000
Aiken		9	0.0000	1	0.0000
Alachua		1	0.0000	0	0.0000
Alamance		1	0.0000	0	0.0000
Alameda		3	0.0000	0	0.0000
Alexandria City		1	0.0000	0	0.0000
Allegheny		1	0.0000	0	0.0000
Allen		1	0.0000	1	0.0000
Allendale		1	0.0000	0	0.0000
Anderson		3	0.0000	0	0.0000
Anne Arundel		3	0.0000	0	0.0000
Anoka		1	0.0000	0	0.0000
Appling	18,236	10	200.1535	0	0.0000
Arlington		1	0.0000	0	0.0000
Atkinson	8,375	4	174.3284	0	0.0000
Autauga		1	0.0000	0	0.0000
Avery		1	0.0000	0	0.0000
Bacon	11,096	3	98.6842	0	0.0000
Baker	3,451	1	105.7664	0	0.0000
Baldwin	45,720	25	199.5844	0	0.0000
Baltimore		3	0.0000	0	0.0000
Banks	18,395	7	138.8964	1	19.8423
Barbour		0	0.0000	1	0.0000
Barrow	69,367	52	273.6171	1	5.2619
Bartow	100,157	70	255.0995	3	10.9328
Bay		4	0.0000	0	0.0000
Beaufort		6	0.0000	0	0.0000
Bell		4	0.0000	0	0.0000
Ben Hill	17,634	14	289.7811	0	0.0000
Bergen		1	0.0000	0	0.0000
Berkeley		5	0.0000	0	0.0000
Berks		1	0.0000	0	0.0000
Bernalillo		2	0.0000	1	0.0000
Berrien	19,286	6	113.5539	0	0.0000
Bexar		5	0.0000	0	0.0000
Bibb	155,547	105	246.3886	15	35.1984

# Georgia Poison Center

County	Population	Exposures	Exposures per 1,000 people	Info Requests	Info Requests per 1,000 people
Bleckley	13,063	10	279.4151	0	0.0000
Boone		1	0.0000	0	0.0000
Brantley	18,411	10	198.2510	8	158.6008
Brazos		1	0.0000	0	0.0000
Brevard		2	0.0000	0	0.0000
Bristol		0	0.0000	1	0.0000
Bronx		0	0.0000	1	0.0000
Brooks	16,243	5	112.3561	1	22.4712
Broward		4	0.0000	0	0.0000
Brown		1	0.0000	0	0.0000
Bryan	30,233	13	156.9477	1	12.0729
Bulloch	70,217	45	233.9177	2	10.3963
Buncombe		6	0.0000	0	0.0000
Bureau		1	0.0000	0	0.0000
Burke	23,316	10	156.5449	3	46.9635
Butler		1	0.0000	0	0.0000
Butts	23,655	13	200.5918	0	0.0000
Cabarrus		1	0.0000	0	0.0000
Cache		1	0.0000	1	0.0000
Caldwell		1	0.0000	0	0.0000
Calhoun	6,694	6	327.1586	3	163.5793
Camden	50,513	29	209.5500	1	7.2259
Candler	10,998	6	199.1271	1	33.1879
Carroll	110,527	100	330.2361	5	16.5118
Carteret		1	0.0000	0	0.0000
Cascade		1	0.0000	0	0.0000
Catoosa	63,942	11	62.7913	4	22.8332
Cattaraugus		2	0.0000	0	0.0000
Chambers		6	0.0000	0	0.0000
Charles		1	0.0000	0	0.0000
Charleston		6	0.0000	0	0.0000
Charlotte		1	0.0000	0	0.0000
Charlton	12,171	5	149.9466	1	29.9893
Chatham	265,128	139	191.3604	20	27.5339
Chattooga	26,015	18	252.5466	0	0.0000
Chautauqua		1	0.0000	0	0.0000
Cherokee	214,346	155	263.9424	19	32.3542

# Georgia Poison Center

County	Population	Exposures	Exposures per 1,000 people	Info Requests	Info Requests per 1,000 people
Chesapeake City		1	0.0000	0	0.0000
Chester		1	0.0000	0	0.0000
Chesterfield		2	0.0000	0	0.0000
Christian		1	0.0000	0	0.0000
Clark		1	0.0000	1	0.0000
Clarke	116,714	83	259.5661	9	28.1457
Clay	3,183	2	229.3434	0	0.0000
Clayton	259,424	99	139.2893	17	23.9184
Cleveland		3	0.0000	0	0.0000
Clinch	6,798	1	53.6923	0	0.0000
Clinton		1	0.0000	0	0.0000
Cobb	688,078	381	202.1064	38	20.1576
Cochise		2	0.0000	1	0.0000
Coffee	42,356	39	336.0799	2	17.2349
Colleton		1	0.0000	0	0.0000
Collin		3	0.0000	1	0.0000
Colquitt	45,498	27	216.6029	1	8.0223
Columbia	124,053	45	132.4031	9	26.4806
Contra Costa		1	0.0000	0	0.0000
Cook	17,212	17	360.5043	5	106.0307
Coweta	127,317	80	229.3488	6	17.2012
Craven		1	0.0000	0	0.0000
Crawford	12,630	3	86.6983	1	28.8994
Creek		0	0.0000	1	0.0000
Crisp	23,439	13	202.4404	1	15.5723
Cumberland		4	0.0000	0	0.0000
Dade	16,633	1	21.9443	0	0.0000
Dallas		5	0.0000	0	0.0000
Darlington		1	0.0000	0	0.0000
Davidson		7	0.0000	1	0.0000
Dawson	22,330	13	212.4944	4	65.3829
De Kalb		2	0.0000	0	0.0000
De Soto		1	0.0000	0	0.0000
Decatur	27,842	15	196.6454	3	39.3291
Dekalb	691,893	340	179.3630	57	30.0697
Denton		2	0.0000	0	0.0000
Denver		3	0.0000	0	0.0000

# Georgia Poison Center

County	Population	Exposures	Exposures per 1,000 people	Info Requests	Info Requests per 1,000 people
Des Moines		0	0.0000	1	0.0000
District of Columbia		5	0.0000	1	0.0000
Dodge	21,796	11	184.2081	1	16.7462
Dooly	14,918	1	24.4671	1	24.4671
Dougherty	94,565	47	181.4096	12	46.3173
Douglas	132,403	75	206.7551	8	22.0539
Durham		2	0.0000	0	0.0000
Duval		8	0.0000	0	0.0000
Eagle		1	0.0000	0	0.0000
Early	11,008	4	132.6308	0	0.0000
East Baton Rouge		1	0.0000	0	0.0000
Ector		1	0.0000	0	0.0000
Effingham	52,250	26	181.6268	2	13.9713
El Paso		6	0.0000	0	0.0000
Elbert	20,166	15	271.4966	3	54.2993
Elkhart		1	0.0000	0	0.0000
Emanuel	22,598	12	193.8225	0	0.0000
Erie		2	0.0000	0	0.0000
Escambia		2	0.0000	2	0.0000
Etowah		2	0.0000	0	0.0000
Evans	11,000	8	265.4545	4	132.7273
Fairfax		3	0.0000	0	0.0000
Fairfield		3	0.0000	0	0.0000
Fannin	23,682	15	231.1882	2	30.8251
Faulkner		1	0.0000	0	0.0000
Fayette	106,567	57	195.2293	2	6.8502
Flagler		2	0.0000	0	0.0000
Floyd	96,317	100	378.9570	10	37.8957
Forsyth	175,511	94	195.4863	18	37.4336
Fort Bend		2	0.0000	0	0.0000
Franklin	22,084	23	380.1395	9	148.7502
Fredericksburg City		1	0.0000	0	0.0000
Freeborn		1	0.0000	0	0.0000
Fulton	920,581	589	233.5319	108	42.8208
Galveston		0	0.0000	1	0.0000
Garland		1	0.0000	0	0.0000
Gaston		0	0.0000	3	0.0000

# Georgia Poison Center

County	Population	Exposures	Exposures per 1,000 people	Info Requests	Info Requests per 1,000 people
Geary		1	0.0000	0	0.0000
Genesee		1	0.0000	0	0.0000
Gilmer	28,292	15	193.5176	2	25.8023
Glascocock	3,082	1	118.4296	1	118.4296
Glynn	79,626	30	137.5179	2	9.1679
Gordon	55,186	43	284.4018	3	19.8420
Grady	25,011	6	87.5615	3	43.7807
Grand		1	0.0000	0	0.0000
Grayson		1	0.0000	0	0.0000
Greene	15,994	23	524.8843	2	45.6421
Greenville		6	0.0000	0	0.0000
Gwinnett	805,321	397	179.9345	40	18.1294
Habersham	43,041	39	330.7312	5	42.4014
Hall	179,684	105	213.2911	5	10.1567
Hamilton		12	0.0000	1	0.0000
Hancock	9,429	1	38.7104	0	0.0000
Haralson	28,780	31	393.1550	2	25.3648
Hardin		1	0.0000	0	0.0000
Harnett		1	0.0000	0	0.0000
Harris	32,024	16	182.3632	5	56.9885
Hart	25,213	9	130.2899	3	43.4300
Heard	11,834	5	154.2167	0	0.0000
Henderson		1	0.0000	1	0.0000
Hennepin		3	0.0000	3	0.0000
Henrico		1	0.0000	0	0.0000
Henry	203,922	122	218.3678	7	12.5293
Hillsborough		6	0.0000	2	0.0000
Hinds		1	0.0000	0	0.0000
Honolulu		0	0.0000	1	0.0000
Horry		1	0.0000	0	0.0000
Houston	139,900	99	258.2916	6	15.6540
Howard		1	0.0000	1	0.0000
Huron		1	0.0000	0	0.0000
Indian River		1	0.0000	0	0.0000
Ingham		1	0.0000	0	0.0000
Iron		1	0.0000	0	0.0000
Irwin	9,538	1	38.2680	0	0.0000

# Georgia Poison Center

County	Population	Exposures	Exposures per 1,000 people	Info Requests	Info Requests per 1,000 people
Jackson	60,485	67	404.3151	7	42.2419
Jasper	13,960	9	235.3152	0	0.0000
Jeff Davis	15,068	10	242.2352	1	24.2235
Jefferson	16,930	16	344.9498	1	21.5594
Jenkins	8,340	4	175.0600	0	0.0000
Jessamine		1	0.0000	0	0.0000
Johnson	9,980	6	219.4389	1	36.5731
Johnston		1	0.0000	0	0.0000
Jones	28,669	10	127.3152	1	12.7315
Josephine		1	0.0000	0	0.0000
Kendall		1	0.0000	0	0.0000
Kenton		1	0.0000	0	0.0000
King		1	0.0000	0	0.0000
Kings		2	0.0000	1	0.0000
Kitsap		1	0.0000	0	0.0000
Knox		5	0.0000	0	0.0000
La Porte		1	0.0000	0	0.0000
Lake		4	0.0000	0	0.0000
Lamar	18,317	8	159.4148	1	19.9268
Lanier	10,078	5	181.0875	0	0.0000
Larimer		1	0.0000	0	0.0000
Lauderdale		1	0.0000	0	0.0000
Laurel		1	0.0000	0	0.0000
Laurens	48,434	26	195.9367	0	0.0000
Leavenworth		1	0.0000	0	0.0000
Lee	28,298	36	464.3438	5	64.4922
Leon		2	0.0000	0	0.0000
Lexington		2	0.0000	0	0.0000
Liberty	63,453	39	224.3393	1	5.7523
Limestone		1	0.0000	0	0.0000
Lincoln	7,996	4	182.5913	2	91.2956
Linn		1	0.0000	0	0.0000
Long	14,464	3	75.7052	0	0.0000
Los Angeles		6	0.0000	0	0.0000
Lowndes	109,233	69	230.5622	4	13.3659
Lubbock		1	0.0000	0	0.0000
Lumpkin	29,966	12	146.1657	2	24.3609



# Georgia Poison Center

County	Population	Exposures	Exposures per 1,000 people	Info Requests	Info Requests per 1,000 people
Lynchburg City		1	0.0000	0	0.0000
Macon	14,740	4	99.0502	2	49.5251
Madison	28,120	18	233.6415	2	25.9602
Manatee		2	0.0000	0	0.0000
Marathon		1	0.0000	0	0.0000
Maricopa		6	0.0000	0	0.0000
Marion	8,742	4	167.0098	0	0.0000
Maury		2	0.0000	1	0.0000
McCreary		1	0.0000	0	0.0000
McDuffie	21,875	9	150.1714	1	16.6857
McIntosh	14,333	2	50.9314	0	0.0000
Mecklenburg		8	0.0000	0	0.0000
Meriwether	21,992	9	149.3725	0	0.0000
Miami-Dade		4	0.0000	0	0.0000
Middlesex		4	0.0000	1	0.0000
Miller	6,125	4	238.3673	0	0.0000
Milwaukee		3	0.0000	0	0.0000
Mitchell	23,498	6	93.1994	0	0.0000
Mobile		1	0.0000	0	0.0000
Monmouth		1	0.0000	0	0.0000
Monroe	21,757	15	251.6431	0	0.0000
Monterey		3	0.0000	0	0.0000
Montgomery	9,123	17	680.1491	4	160.0351
Morgan	17,868	11	224.7034	0	0.0000
Morrison		1	0.0000	1	0.0000
Murray	39,628	23	211.8452	1	9.2107
Muscogee	189,885	112	215.2882	21	40.3665
Nantucket		1	0.0000	0	0.0000
Napa		1	0.0000	1	0.0000
Nassau		5	0.0000	0	0.0000
New Castle		1	0.0000	0	0.0000
New Hanover		1	0.0000	0	0.0000
New York		3	0.0000	0	0.0000
Newport News City		1	0.0000	1	0.0000
Newton	99,598	76	278.5196	9	32.9826
Norfolk City		3	0.0000	0	0.0000
Northampton		1	0.0000	0	0.0000

# Georgia Poison Center

County	Population	Exposures	Exposures per 1,000 people	Info Requests	Info Requests per 1,000 people
Oakland		2	0.0000	0	0.0000
Obion		1	0.0000	0	0.0000
Oconee	32,808	19	211.3814	2	22.2507
Oglethorpe	14,899	7	171.4880	0	0.0000
Okaloosa		2	0.0000	0	0.0000
Oneida		1	0.0000	0	0.0000
Onslow		6	0.0000	1	0.0000
Orange		7	0.0000	1	0.0000
Orangeburg		1	0.0000	0	0.0000
Orleans		1	0.0000	0	0.0000
Osceola		1	0.0000	0	0.0000
Otero		1	0.0000	0	0.0000
Ottawa		1	0.0000	0	0.0000
Ouachita		0	0.0000	1	0.0000
Palm Beach		4	0.0000	1	0.0000
Panola		1	0.0000	0	0.0000
Pasco		2	0.0000	0	0.0000
Pasquotank		1	0.0000	0	0.0000
Paulding	142,324	89	228.2468	7	17.9520
Peach	27,695	13	171.3306	1	13.1793
Pender		1	0.0000	0	0.0000
Philadelphia		1	0.0000	0	0.0000
Pickens	29,431	23	285.2435	4	49.6076
Pierce	18,758	7	136.2086	0	0.0000
Pike	17,869	10	204.2644	0	0.0000
Pima		3	0.0000	0	0.0000
Pinellas		1	0.0000	0	0.0000
Pittsylvania		1	0.0000	0	0.0000
Plaquemines		1	0.0000	0	0.0000
Platte		1	0.0000	0	0.0000
Polk	41,475	41	360.8198	6	52.8029
Portsmouth City		1	0.0000	0	0.0000
Prince Georges		1	0.0000	0	0.0000
Pulaski	12,010	7	212.7394	0	0.0000
Putnam	21,218	13	223.6309	0	0.0000
Queens		1	0.0000	0	0.0000
Rabun	16,726	13	283.6901	0	0.0000

# Georgia Poison Center

County	Population	Exposures	Exposures per 1,000 people	Info Requests	Info Requests per 1,000 people
Randolph	7,719	5	236.4296	0	0.0000
Richland		6	0.0000	0	0.0000
Richmond	200,549	95	172.9004	8	14.5600
Riley		1	0.0000	0	0.0000
Rio Arriba		0	0.0000	1	0.0000
Robeson		0	0.0000	1	0.0000
Rockdale	85,215	45	192.7478	7	29.9830
Russell		5	0.0000	0	0.0000
Sacramento		4	0.0000	0	0.0000
Saginaw		1	0.0000	0	0.0000
Saint Charles		1	0.0000	0	0.0000
Saint Louis City		1	0.0000	0	0.0000
Saint Lucie		1	0.0000	0	0.0000
San Bernardino		0	0.0000	1	0.0000
San Diego		3	0.0000	0	0.0000
San Joaquin		1	0.0000	0	0.0000
San Mateo		1	0.0000	0	0.0000
San Miguel		1	0.0000	0	0.0000
Sandoval		1	0.0000	0	0.0000
Santa Clara		1	0.0000	0	0.0000
Sarasota		1	0.0000	0	0.0000
Schley	5,010	2	145.7086	0	0.0000
Screven	14,593	4	100.0480	0	0.0000
Seminole	8,729	3	125.4439	0	0.0000
Seneca		1	0.0000	0	0.0000
Sevier		1	0.0000	0	0.0000
Shelby		5	0.0000	0	0.0000
Shiawassee		1	0.0000	0	0.0000
Simpson		1	0.0000	0	0.0000
Sioux		1	0.0000	0	0.0000
Snohomish		3	0.0000	0	0.0000
Somerset		1	0.0000	0	0.0000
Sonoma		1	0.0000	0	0.0000
Spalding	64,073	42	239.2583	4	22.7865
Spartanburg		1	0.0000	0	0.0000
St Joseph		2	0.0000	0	0.0000
Stafford		1	0.0000	0	0.0000

# Georgia Poison Center

County	Population	Exposures	Exposures per 1,000 people	Info Requests	Info Requests per 1,000 people
Stanislaus		2	0.0000	2	0.0000
Stephens	26,175	24	334.6705	1	13.9446
Stewart	6,058	1	60.2509	2	120.5018
Stoddard		1	0.0000	0	0.0000
Suffolk		3	0.0000	1	0.0000
Summit		1	0.0000	1	0.0000
Sumter	32,819	24	266.9186	2	22.2432
Swain		1	0.0000	0	0.0000
Talbot	6,865	1	53.1682	0	0.0000
Tarrant		2	0.0000	0	0.0000
Tattnall	25,520	32	457.6803	0	0.0000
Taylor	8,906	6	245.9016	1	40.9836
Telfair	16,500	5	110.6061	0	0.0000
Terrell	9,315	1	39.1841	1	39.1841
Thomas	44,720	14	114.2665	0	0.0000
Thurston		1	0.0000	0	0.0000
Tift	40,118	29	263.8467	2	18.1963
Toombs	27,223	23	308.3789	1	13.4078
Towns	10,421	6	210.1526	2	70.0509
Travis		2	0.0000	0	0.0000
Treutlen	6,885	3	159.0414	0	0.0000
Troup	67,044	39	212.3233	1	5.4442
Trumbull		1	0.0000	1	0.0000
Turner	8,930	1	40.8735	0	0.0000
Tuscaloosa		1	0.0000	0	0.0000
Twiggs	9,023	1	40.4522	1	40.4522
Union	21,356	22	376.0067	2	34.1824
UNKNOWN		358	0.0000	157	0.0000
Upson	27,153	22	295.7316	1	13.4423
Utah		3	0.0000	0	0.0000
Ventura		0	0.0000	1	0.0000
Vernon		1	0.0000	0	0.0000
Virginia Beach City		3	0.0000	1	0.0000
Volusia		1	0.0000	0	0.0000
Wabasha		1	0.0000	0	0.0000
Wake		6	0.0000	0	0.0000
Walker	68,756	12	63.7035	1	5.3086

# Georgia Poison Center

County	Population	Exposures	Exposures per 1,000 people	Info Requests	Info Requests per 1,000 people
Walton	83,768	77	335.5100	14	61.0018
Ware	36,312	24	241.2426	5	50.2589
Warren	5,834	2	125.1286	0	0.0000
Washington	21,187	19	327.3234	5	86.1377
Washtenaw		2	0.0000	0	0.0000
Waukesha		1	0.0000	0	0.0000
Wayne	30,099	29	351.6728	14	169.7731
Webster	2,799	1	130.4037	0	0.0000
Wheeler	7,421	4	196.7390	1	49.1847
White	27,144	13	174.8084	0	0.0000
Whitfield	102,599	50	177.8770	6	21.3452
Wilcox	9,255	7	276.0670	2	78.8763
Wilkes	10,593	4	137.8269	0	0.0000
Wilkinson	9,563	2	76.3359	0	0.0000
Will		1	0.0000	0	0.0000
Williams		1	0.0000	0	0.0000
Williamson		2	0.0000	0	0.0000
Wilson		2	0.0000	0	0.0000
Worth	21,679	6	101.0194	0	0.0000
Wright		1	0.0000	0	0.0000
Wythe		1	0.0000	1	0.0000
Yolo		1	0.0000	0	0.0000
York		2	0.0000	0	0.0000
<b>Totals</b>	<b>9,663,555</b>	<b>6,441</b>	<b>243.2816</b>	<b>892</b>	<b>33.6915</b>