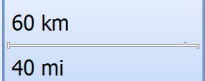
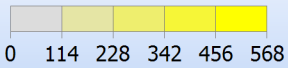
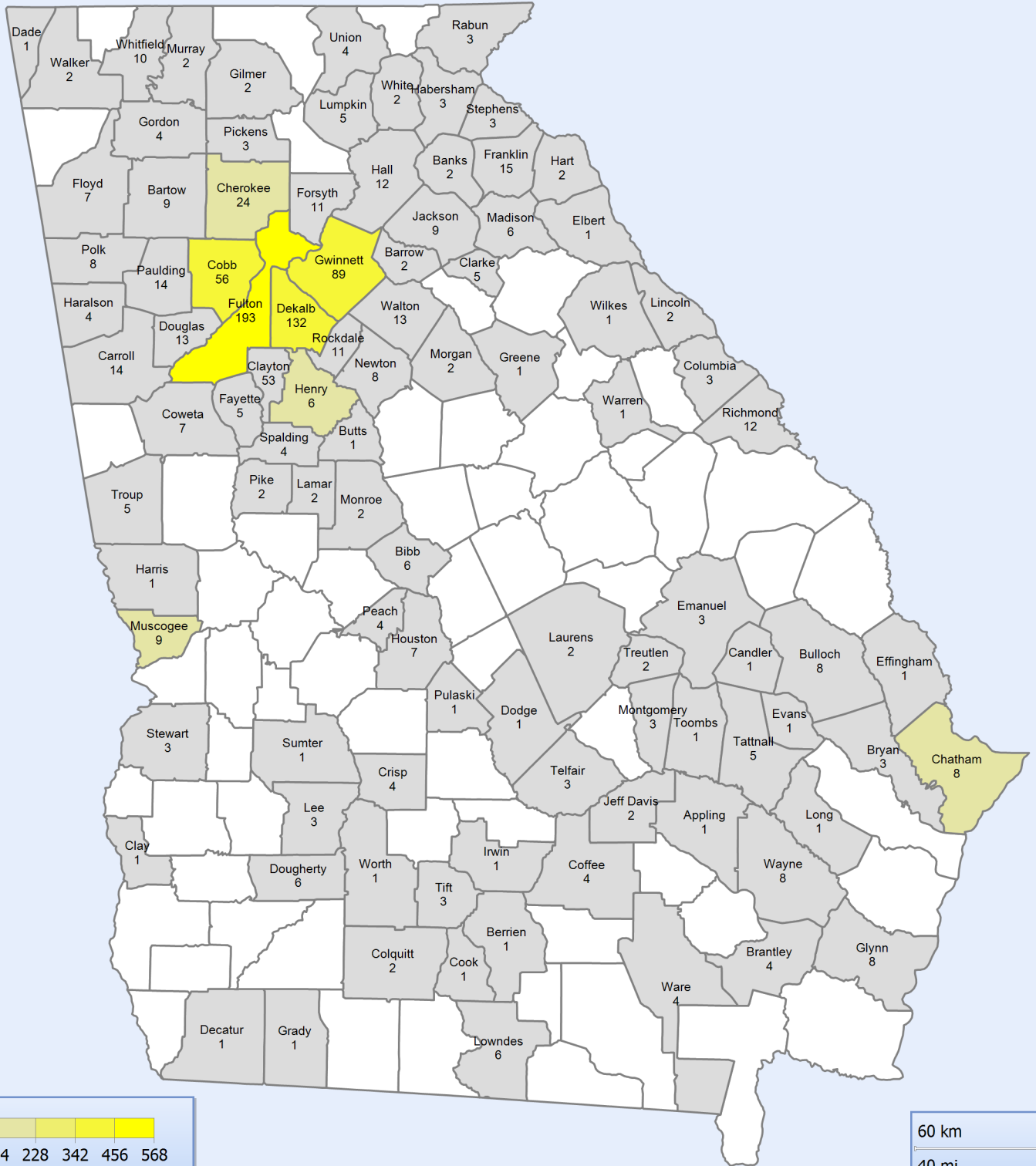




# Georgia Poison Center

## Information Requests



# Georgia Poison Center

County	Population	Exposures	Exposures per 1,000 people	Info Requests	Info Requests per 1,000 people
		0	0.0000	8	0.0000
Ada		1	0.0000	0	0.0000
Aiken		11	0.0000	2	0.0000
Alachua		1	0.0000	0	0.0000
Alameda		2	0.0000	0	0.0000
Alexandria City		2	0.0000	0	0.0000
Allen		1	0.0000	1	0.0000
Anchorage		3	0.0000	0	0.0000
Anne Arundel		2	0.0000	0	0.0000
Appling	18,236	10	6.6718	1	0.6672
Arapahoe		1	0.0000	0	0.0000
Atkinson	8,375	5	7.2637	0	0.0000
Autauga		1	0.0000	0	0.0000
Bacon	11,096	9	9.8684	0	0.0000
Baldwin	45,720	29	7.7173	0	0.0000
Baltimore		2	0.0000	1	0.0000
Baltimore City		1	0.0000	0	0.0000
Banks	18,395	15	9.9212	2	1.3228
Barrow	69,367	45	7.8928	2	0.3508
Bartow	100,157	66	8.0174	9	1.0933
Beaufort		2	0.0000	0	0.0000
Beauregard		1	0.0000	0	0.0000
Bell		2	0.0000	0	0.0000
Ben Hill	17,634	7	4.8297	0	0.0000
Berrien	19,286	8	5.0468	1	0.6309
Bexar		2	0.0000	0	0.0000
Bibb	155,547	99	7.7436	6	0.4693
Bleckley	13,063	2	1.8628	0	0.0000
Blount		1	0.0000	0	0.0000
Boulder		1	0.0000	0	0.0000
Bradley		0	0.0000	1	0.0000
Brantley	18,411	3	1.9825	4	2.6433
Brevard		2	0.0000	0	0.0000
Bronx		1	0.0000	0	0.0000
Brooks	16,243	5	3.7452	0	0.0000
Broward		4	0.0000	1	0.0000
Brunswick		1	0.0000	0	0.0000

# Georgia Poison Center

County	Population	Exposures	Exposures per 1,000 people	Info Requests	Info Requests per 1,000 people
Bryan	30,233	19	7.6462	3	1.2073
Bulloch	70,217	32	5.5447	8	1.3862
Buncombe		2	0.0000	0	0.0000
Burke	23,316	16	8.3491	0	0.0000
Butler		1	0.0000	0	0.0000
Butts	23,655	23	11.8298	1	0.5143
Calcasieu		1	0.0000	1	0.0000
Calhoun	6,694	4	7.2702	0	0.0000
Calloway		0	0.0000	1	0.0000
Camden	50,513	20	4.8172	0	0.0000
Cameron		1	0.0000	0	0.0000
Campbell		1	0.0000	0	0.0000
Candler	10,998	1	1.1063	1	1.1063
Caroline		1	0.0000	0	0.0000
Carroll	110,527	108	11.8885	14	1.5411
Cass		1	0.0000	0	0.0000
Catawba		0	0.0000	1	0.0000
Catoosa	63,942	10	1.9028	0	0.0000
Chambers		8	0.0000	0	0.0000
Charleston		3	0.0000	0	0.0000
Charlton	12,171	1	0.9996	0	0.0000
Chatham	265,128	134	6.1492	8	0.3671
Chattooga	26,015	8	3.7414	0	0.0000
Cherokee	214,346	153	8.6846	24	1.3623
Christian		1	0.0000	0	0.0000
Clark		5	0.0000	0	0.0000
Clarke	116,714	75	7.8183	5	0.5212
Clay	3,183	0	0.0000	1	3.8224
Clayton	259,424	87	4.0802	53	2.4856
Cleburne		3	0.0000	1	0.0000
Clinch	6,798	2	3.5795	0	0.0000
Cobb	688,078	356	6.2948	56	0.9902
Coffee	42,356	18	5.1705	4	1.1490
Collier		2	0.0000	0	0.0000
Collin		2	0.0000	0	0.0000
Colonial Heights City		1	0.0000	0	0.0000
Colquitt	45,498	26	6.9527	2	0.5348

# Georgia Poison Center

County	Population	Exposures	Exposures per 1,000 people	Info Requests	Info Requests per 1,000 people
Columbia	124,053	48	4.7077	3	0.2942
Contra Costa		1	0.0000	0	0.0000
Cook	17,212	10	7.0687	1	0.7069
Coryell		1	0.0000	0	0.0000
Coweta	127,317	77	7.3583	7	0.6689
Creek		1	0.0000	0	0.0000
Crisp	23,439	17	8.8243	4	2.0763
Cumberland		9	0.0000	1	0.0000
Dade	16,633	3	2.1944	1	0.7315
Dallas		1	0.0000	0	0.0000
Dare		1	0.0000	0	0.0000
Davidson		0	0.0000	1	0.0000
Davie		1	0.0000	0	0.0000
Dawson	22,330	13	7.0831	0	0.0000
De Kalb		1	0.0000	0	0.0000
De Soto		1	0.0000	0	0.0000
Decatur	27,842	17	7.4288	1	0.4370
Dekalb	691,893	347	6.1019	132	2.3212
Delaware		1	0.0000	0	0.0000
Denton		3	0.0000	0	0.0000
Denver		1	0.0000	0	0.0000
District of Columbia		1	0.0000	1	0.0000
Dodge	21,796	12	6.6985	1	0.5582
Dorchester		3	0.0000	2	0.0000
Dougherty	94,565	61	7.8482	6	0.7720
Douglas	132,403	78	7.1675	13	1.1946
Duplin		1	0.0000	0	0.0000
Duval		7	0.0000	1	0.0000
Eagle		1	0.0000	0	0.0000
Effingham	52,250	26	6.0542	1	0.2329
El Paso		5	0.0000	0	0.0000
Elbert	20,166	16	9.6532	1	0.6033
Emanuel	22,598	11	5.9224	3	1.6152
Erie		2	0.0000	0	0.0000
Escambia		1	0.0000	0	0.0000
Evans	11,000	5	5.5303	1	1.1061
Fairfax		2	0.0000	2	0.0000

# Georgia Poison Center

County	Population	Exposures	Exposures per 1,000 people	Info Requests	Info Requests per 1,000 people
Fairfield		2	0.0000	0	0.0000
Fannin	23,682	4	2.0550	0	0.0000
Fayette	106,567	64	7.3068	5	0.5708
Floyd	96,317	84	10.6108	7	0.8842
Forsyth	175,511	101	7.0015	11	0.7625
Fort Bend		2	0.0000	0	0.0000
Franklin	22,084	25	13.7732	15	8.2639
Fulton	920,581	568	7.5069	193	2.5507
Garfield		1	0.0000	0	0.0000
Gaston		1	0.0000	1	0.0000
Genesee		1	0.0000	0	0.0000
Gilmer	28,292	15	6.4506	2	0.8601
Glascocock	3,082	1	3.9477	0	0.0000
Glynn	79,626	37	5.6535	8	1.2224
Goochland		1	0.0000	0	0.0000
Gordon	55,186	48	10.5824	4	0.8819
Grady	25,011	14	6.8103	1	0.4865
Greene	15,994	6	4.5642	1	0.7607
Greenville		1	0.0000	0	0.0000
Guilford		2	0.0000	0	0.0000
Gwinnett	805,321	361	5.4539	89	1.3446
Habersham	43,041	19	5.3708	3	0.8480
Hall	179,684	110	7.4483	12	0.8125
Hamilton		9	0.0000	2	0.0000
Hampton City		1	0.0000	0	0.0000
Hancock	9,429	1	1.2903	0	0.0000
Hanover		1	0.0000	1	0.0000
Haralson	28,780	23	9.7232	4	1.6910
Hardin		1	0.0000	0	0.0000
Harford		1	0.0000	0	0.0000
Harnett		1	0.0000	0	0.0000
Harris	32,024	15	5.6989	1	0.3799
Harrison		1	0.0000	0	0.0000
Hart	25,213	6	2.8953	2	0.9651
Haskell		1	0.0000	0	0.0000
Heard	11,834	4	4.1124	0	0.0000
Henderson		1	0.0000	0	0.0000

# Georgia Poison Center

County	Population	Exposures	Exposures per 1,000 people	Info Requests	Info Requests per 1,000 people
Henrico		1	0.0000	0	0.0000
Henry	203,922	118	7.0403	6	0.3580
Hillsborough		11	0.0000	0	0.0000
Hoke		1	0.0000	1	0.0000
Horry		2	0.0000	0	0.0000
Houston	139,900	79	6.8704	7	0.6088
Hudson		1	0.0000	0	0.0000
Ingham		1	0.0000	0	0.0000
Irwin	9,538	3	3.8268	1	1.2756
Isabella		1	0.0000	0	0.0000
Jackson	60,485	47	9.4541	9	1.8104
Jasper	13,960	9	7.8438	0	0.0000
Jeff Davis	15,068	9	7.2671	2	1.6149
Jefferson	16,930	14	10.0610	0	0.0000
Jenkins	8,340	3	4.3765	0	0.0000
Johnson	9,980	3	3.6573	0	0.0000
Jones	28,669	4	1.6975	0	0.0000
Juab		1	0.0000	0	0.0000
Kenton		1	0.0000	0	0.0000
King		3	0.0000	0	0.0000
Kings		3	0.0000	2	0.0000
Kitsap		1	0.0000	0	0.0000
Kittitas		1	0.0000	0	0.0000
Knox		2	0.0000	0	0.0000
La Porte		1	0.0000	0	0.0000
Lamar	18,317	12	7.9707	2	1.3285
Lancaster		1	0.0000	0	0.0000
Lanier	10,078	9	10.8653	0	0.0000
Laurens	48,434	37	9.2944	2	0.5024
Lawrence		2	0.0000	0	0.0000
Leavenworth		1	0.0000	0	0.0000
Lee	28,298	20	8.5990	3	1.2898
Leon		1	0.0000	1	0.0000
Liberty	63,453	41	7.8615	0	0.0000
Lincoln	7,996	3	4.5648	2	3.0432
Linn		1	0.0000	0	0.0000
Long	14,464	8	6.7294	1	0.8412

# Georgia Poison Center

County	Population	Exposures	Exposures per 1,000 people	Info Requests	Info Requests per 1,000 people
Lonoke		3	0.0000	1	0.0000
Los Angeles		3	0.0000	0	0.0000
Lowndes	109,233	57	6.3488	6	0.6683
Lucas		1	0.0000	0	0.0000
Lumpkin	29,966	12	4.8722	5	2.0301
Macon	14,740	5	4.1271	0	0.0000
Madera		1	0.0000	0	0.0000
Madison	28,120	23	9.9514	6	2.5960
Maricopa		4	0.0000	0	0.0000
Marion	8,742	4	5.5670	0	0.0000
McDowell		1	0.0000	0	0.0000
McDuffie	21,875	4	2.2248	0	0.0000
McIntosh	14,333	3	2.5466	0	0.0000
McKean		1	0.0000	0	0.0000
Mecklenburg		10	0.0000	8	0.0000
Merced		1	0.0000	0	0.0000
Meriwether	21,992	5	2.7662	0	0.0000
Miami-Dade		3	0.0000	1	0.0000
Middlesex		2	0.0000	0	0.0000
Miller	6,125	2	3.9728	0	0.0000
Missoula		1	0.0000	0	0.0000
Mitchell	23,498	8	4.1422	0	0.0000
Mobile		4	0.0000	0	0.0000
Mono		1	0.0000	0	0.0000
Monroe	21,757	8	4.4737	2	1.1184
Montgomery	9,123	14	18.6708	3	4.0009
Moore		1	0.0000	0	0.0000
Morgan	17,868	15	10.2138	2	1.3618
Morris		1	0.0000	0	0.0000
Murray	39,628	18	5.5264	2	0.6140
Muscogee	189,885	150	9.6111	9	0.5767
Nassau		1	0.0000	0	0.0000
New Hanover		2	0.0000	0	0.0000
New London		1	0.0000	0	0.0000
New York		1	0.0000	0	0.0000
Newport News City		1	0.0000	0	0.0000
Newton	99,598	69	8.4289	8	0.9773



# Georgia Poison Center

County	Population	Exposures	Exposures per 1,000 people	Info Requests	Info Requests per 1,000 people
Northampton		1	0.0000	0	0.0000
Nottoway		1	0.0000	0	0.0000
Obion		1	0.0000	0	0.0000
Oconee	32,808	27	10.0128	0	0.0000
Oglethorpe	14,899	3	2.4498	0	0.0000
Ohio		1	0.0000	0	0.0000
Okaloosa		2	0.0000	0	0.0000
Onondaga		0	0.0000	1	0.0000
Onslow		3	0.0000	0	0.0000
Orange		10	0.0000	2	0.0000
Osceola		1	0.0000	0	0.0000
Palm Beach		2	0.0000	0	0.0000
Paulding	142,324	86	7.3518	14	1.1968
Peach	27,695	11	4.8324	4	1.7572
Philadelphia		1	0.0000	0	0.0000
Pickens	29,431	25	10.3349	3	1.2402
Pierce	18,758	10	6.4861	0	0.0000
Pike	17,869	12	8.1706	2	1.3618
Pima		2	0.0000	0	0.0000
Pitt		3	0.0000	0	0.0000
Polk	41,475	42	12.3207	8	2.3468
Prince Georges		2	0.0000	0	0.0000
Prince William		2	0.0000	0	0.0000
Providence		1	0.0000	1	0.0000
Pulaski	12,010	10	10.1304	1	1.0130
Putnam	21,218	9	5.1607	0	0.0000
Rabun	16,726	12	8.7289	3	2.1822
Ramsey		1	0.0000	0	0.0000
Randolph	7,719	5	7.8810	0	0.0000
Rensselaer		2	0.0000	0	0.0000
Richland		4	0.0000	0	0.0000
Richmond	200,549	72	4.3680	12	0.7280
Richmond City		1	0.0000	1	0.0000
Riverside		2	0.0000	1	0.0000
Robeson		1	0.0000	0	0.0000
Rockdale	85,215	49	6.9960	11	1.5705
Rowan		2	0.0000	0	0.0000

# Georgia Poison Center

County	Population	Exposures	Exposures per 1,000 people	Info Requests	Info Requests per 1,000 people
Russell		14	0.0000	2	0.0000
Rutherford		1	0.0000	1	0.0000
Saint Clair		1	0.0000	1	0.0000
Saint Johns		3	0.0000	0	0.0000
Saint Louis		1	0.0000	0	0.0000
Saint Lucie		1	0.0000	0	0.0000
Saint Marys		1	0.0000	0	0.0000
San Bernardino		1	0.0000	0	0.0000
San Diego		6	0.0000	0	0.0000
Santa Barbara		1	0.0000	0	0.0000
Santa Clara		3	0.0000	1	0.0000
Santa Rosa		1	0.0000	0	0.0000
Sarasota		1	0.0000	0	0.0000
Schenectady		1	0.0000	0	0.0000
Schley	5,010	4	9.7139	0	0.0000
Scott		1	0.0000	0	0.0000
Screven	14,593	5	4.1687	0	0.0000
Sedgwick		1	0.0000	0	0.0000
Seminole	8,729	5	6.9691	0	0.0000
Sevier		1	0.0000	0	0.0000
Shannon		1	0.0000	0	0.0000
Shelby		2	0.0000	3	0.0000
Sherburne		1	0.0000	0	0.0000
Snohomish		1	0.0000	0	0.0000
Solano		1	0.0000	0	0.0000
Spalding	64,073	35	6.6461	4	0.7596
Spartanburg		1	0.0000	0	0.0000
Spokane		1	0.0000	0	0.0000
Stanislaus		1	0.0000	1	0.0000
Stephens	26,175	22	10.2260	3	1.3945
Stewart	6,058	3	6.0251	3	6.0251
Sullivan		2	0.0000	0	0.0000
Sumter	32,819	16	5.9315	1	0.3707
Surry		1	0.0000	0	0.0000
Talbot	6,865	5	8.8614	0	0.0000
Talladega		1	0.0000	0	0.0000
Tarrant		4	0.0000	0	0.0000

# Georgia Poison Center

County	Population	Exposures	Exposures per 1,000 people	Info Requests	Info Requests per 1,000 people
Tattnall	25,520	17	8.1048	5	2.3838
Taylor	8,906	3	4.0984	0	0.0000
Telfair	16,500	5	3.6869	3	2.2121
Terrell	9,315	2	2.6123	0	0.0000
Thomas	44,720	15	4.0809	0	0.0000
Tift	40,118	25	7.5818	3	0.9098
Tippecanoe		1	0.0000	3	0.0000
Toombs	27,223	16	7.1508	1	0.4469
Towns	10,421	6	7.0051	0	0.0000
Travis		1	0.0000	0	0.0000
Treutlen	6,885	2	3.5343	2	3.5343
Troup	67,044	58	10.5254	5	0.9074
Trumbull		1	0.0000	1	0.0000
Tulare		1	0.0000	0	0.0000
Turner	8,930	5	6.8122	0	0.0000
Twiggs	9,023	1	1.3484	0	0.0000
Union	21,356	18	10.2547	4	2.2788
UNKNOWN		307	0.0000	99	0.0000
Upson	27,153	24	10.7539	0	0.0000
Val Verde		1	0.0000	0	0.0000
Vernon		1	0.0000	0	0.0000
Virginia Beach City		5	0.0000	0	0.0000
Wake		3	0.0000	0	0.0000
Walker	68,756	14	2.4774	2	0.3539
Walton	83,768	91	13.2171	13	1.8882
Ware	36,312	35	11.7271	4	1.3402
Warren	5,834	5	10.4274	1	2.0855
Washington	21,187	10	5.7425	0	0.0000
Washtenaw		1	0.0000	0	0.0000
Waukesha		1	0.0000	0	0.0000
Wayne	30,099	23	9.2971	8	3.2338
Webb		1	0.0000	0	0.0000
Weber		1	0.0000	0	0.0000
Wexford		1	0.0000	0	0.0000
Wheeler	7,421	3	4.9185	0	0.0000
White	27,144	11	4.9305	2	0.8965
Whitfield	102,599	67	7.9452	10	1.1858

# Georgia Poison Center

County	Population	Exposures	Exposures per 1,000 people	Info Requests	Info Requests per 1,000 people
Wichita		1	0.0000	0	0.0000
Wilcox	9,255	3	3.9438	0	0.0000
Wilkes	10,593	4	4.5942	1	1.1486
Wilkinson	9,563	3	3.8168	0	0.0000
Williams		1	0.0000	0	0.0000
Wilson		1	0.0000	0	0.0000
Worcester		1	0.0000	1	0.0000
Worth	21,679	5	2.8061	1	0.5612
Wyandotte		1	0.0000	0	0.0000
York		3	0.0000	0	0.0000
Yuba		1	0.0000	0	0.0000
<b>Totals</b>	<b>9,618,749</b>	<b>6,067</b>	<b>7.6741</b>	<b>1,113</b>	<b>1.4078</b>